
SOUTH DAKOTA

WEED & PEST

Program

Reports

2016

2016 COUNTY FISCAL REPORT SUMMARY - COUNTIES REPORTING

COUNTY ROSTER

<u> X </u> AURORA	<u> X </u> FALL RIVER	<u> X </u> MARSHALL
<u> X </u> BEADLE	<u> X </u> FAULK	<u> X </u> MEADE
<u> </u> BENNETT	<u> X </u> GRANT	<u> </u> MELLETTE
<u> X </u> BON HOMME	<u> X </u> GREGORY	<u> X </u> MINER
<u> X </u> BROOKINGS	<u> X </u> HAAKON	<u> X </u> MINNEHAHA
<u> X </u> BROWN	<u> X </u> HAMLIN	<u> X </u> MOODY
<u> X </u> BRULE	<u> X </u> HAND	<u> </u> OGLALA LAKOTA
<u> X </u> BUFFALO	<u> X </u> HANSON	<u> X </u> PENNINGTON
<u> X </u> BUTTE	<u> X </u> HARDING	<u> X </u> PERKINS
<u> X </u> CAMPBELL	<u> X </u> HUGHES	<u> X </u> POTTER
<u> X </u> CHARLES MIX	<u> X </u> HUTCHINSON	<u> X </u> ROBERTS
<u> X </u> CLARK	<u> X </u> HYDE	<u> X </u> SANBORN
<u> X </u> CLAY	<u> X </u> JACKSON	<u> X </u> SPINK
<u> X </u> CODINGTON	<u> X </u> JERAULD	<u> X </u> STANLEY
<u> X </u> CORSON	<u> X </u> JONES	<u> X </u> SULLY
<u> X </u> CUSTER	<u> X </u> KINGSBURY	<u> </u> TODD
<u> X </u> DAVISON	<u> X </u> LAKE	<u> X </u> TRIPP
<u> X </u> DAY	<u> X </u> LAWRENCE	<u> X </u> TURNER
<u> X </u> DEUEL	<u> X </u> LINCOLN	<u> X </u> UNION
<u> </u> DEWEY	<u> </u> LYMAN	<u> X </u> WALWORTH
<u> X </u> DOUGLAS	<u> X </u> MCCOOK	<u> X </u> YANKTON
<u> X </u> EDMUNDS	<u> X </u> MCPHERSON	<u> </u> ZIEBACH

DISTRICT 2

COUNTY	W&P Public		Inter-Agency		W&P News		W&P Letters		Radio		County Fairs/Shows		Farms Ranches		Personal Visits		Resolut. Infest.		Remedial Actions		County Roads		Twn Rds		Acres Weeds		Acres Pest		Sup Employ		No. Deputy	
	Bd. Mtgs.	Educ. Mtgs.	W&P Tours	Agency Mtgs.	Weed Plots	Pest Plots	Articles	W&P Letters	Radio Advert.	Fairs/Shows	Ranches	County	County	County	County	County	County	County	County	County	County	County	County	County	County	County	County	County	County	County	County	County
AURORA	6	1	0	1	0	0	6	37	0	0	0	442	62	0	0	1286	440	43	0	0	0	0	0	0	0	0	0	0	0	0		
BON HOMME	4	0	0	0	0	0	12	20	0	0	0	570	30	2	0	1120	0	0	0	0	0	0	0	0	0	0	0	0	0	0		
BRULE	3	1	0	0	0	0	0	0	6	0	0	400	25	22	0	1314	0	0	0	0	0	0	0	0	0	0	0	0	0	0		
BUFFALO	1	0	0	1	0	0	1	110	0	0	0	120	10	5	0	188	12	0	0	0	0	0	0	0	0	0	0	0	0	0		
CHARLES MIX	5	2	1	0	1	0	1	90	2	0	0	950	80	0	0	200	56	0	0	0	0	0	0	0	0	0	0	0	0	0		
CLAY	6	2	0	3	0	0	2	4	0	0	0	1250	28	0	0	515	610	0	0	0	0	0	0	0	0	0	0	0	0	0		
DAVISON	5	1	1	0	0	0	2	294	1	0	0	400	50	1	0	1241	1198	0	0	0	0	0	0	0	0	0	0	0	0	0		
DOUGLAS	6	1	0	0	0	0	0	0	0	0	0	363	0	0	0	1573	0	0	0	0	0	0	0	0	0	0	0	0	0	0		
HANSON	4	1	0	0	0	0	3	10	0	0	0	330	3	0	0	700	0	0	0	0	0	0	0	0	0	0	0	0	0	0		
HUTCHINSON	5	2	0	0	0	0	2	207	3	0	0	683	141	3	1	242	549	40200	320	0	0	0	0	0	0	0	0	0	0	0		
JERAULD	1	0	0	0	0	0	5	0	0	0	0	250	40	26	0	496	452	80	0	0	0	0	0	0	0	0	0	0	0	0		
LAKE	10	0	0	0	0	0	3	4	0	0	0	502	5	0	0	1100	0	0	0	0	0	0	0	0	0	0	0	0	0	0		
LINCOLN	4	1	1	0	0	0	0	18	0	0	0	2300	18	0	0	323	318	48	0	0	0	0	0	0	0	0	0	0	0	0		
MCCOOK	2	0	0	0	0	0	2	3	0	0	0	1596	12	0	0	577	5	0	0	0	0	0	0	0	0	0	0	0	0	0		
MINER	3	1	1	0	0	0	2	25	0	0	1	320	50	0	0	300	487	0	0	0	0	0	0	0	0	0	0	0	0	0		
MINNEHAHA	6	0	1	0	0	0	1	75	0	0	1	2400	70	0	0	1400	0	0	0	0	0	0	0	0	0	0	0	0	0	0		
MOODY	1	0	0	0	0	0	0	0	0	0	620	12	0	0	0	571	0	0	0	0	0	0	0	0	0	0	0	0	0	0		
SANBORN	4	0	0	0	0	0	1	16	0	0	0	601	16	1	0	314	150	0	0	0	0	0	0	0	0	0	0	0	0	0		
TURNER	4	1	0	0	0	0	3	5	0	0	0	630	45	155	0	310	775	0	0	0	0	0	0	0	0	0	0	0	0	0		
UNION	5	0	0	0	0	0	4	35	0	0	0	1230	30	30	0	245	540	0	0	0	0	0	0	0	0	0	0	0	0	0		
YANKTON	3	0	1	1	1	0	5	0	0	0	0	625	15	0	0	300	400	0	0	0	0	0	0	0	0	0	0	0	0	0		
SUBTOTAL	88	14	6	6	37	2	55	953	12	623	15974	730	245	572	13744	5992	40546	920	234	17												
AVERAGE	4.19	0.6667	0.286	0.28571	1.7619	0.0952	2.61905	45.381	0.5714	29.6667	760.667	34.7619	11.6667	27.2381	654.48	285	1930.762	43.81	11.1429	0.809524												

DISTRICT 3

COUNTY	W&P Public		Inter-Agency		W&P News		W&P Radio		County Shows		Farms		Personal		Resolut.		Remedial		County		Twn		Acres		Acres		Sup		No.	
	Bd. Mtgs.	Educ. Mtgs.	W&P Tours	Agency Mtgs.	Weed Plots	Pest Plots	Articles	Letters	Advert.	Fairs/ Shows	Ranches	County	Visits	Infest.	Actions	Roads	Rds	Ctr.	Acres Weeds	Pest Ctr-PRI	Acres Ctr-PRI	Rds Ctr.	Sup Employ	Pest M/YR	Sup Employ	Deputy	Sup. Empl			
BENNETT																														
CAMPBELL	3	0	0	0	0	0	2	4	0	1	325	20	4	0	0	380	6	0	250	0	0	0	0	0	0	0	0	0	0	
CORSON	4	1	0	2	0	0	5	6	1	1	260	15	0	0	0	150	0	0	200	0	0	0	0	0	0	0	0	0	0	
DEWEY																														
GREGORY	3	0	0	0	0	0	5	10	0	0	480	125	30	0	0	1290	530	0	100	0	0	0	0	0	0	0	0	0	0	
HAAKON	2	1	0	0	1	0	2	33	0	0	260	21	0	0	0	950	0	0	0	0	0	0	0	0	0	0	0	0	0	
HUGHES	3	1	0	2	3	0	0	20	50	0	225	50	0	0	0	640	0	0	0	0	0	0	0	0	0	0	0	0	0	
JACKSON	12	7	1	9	1	0	13	140	4	1	308	45	0	0	0	290	0	0	0	0	0	0	0	0	0	0	0	0	0	
JONES	1	0	0	0	0	0	1	38	0	0	163	50	7	0	0	550	0	0	0	0	0	0	0	0	0	0	0	0	0	
LYMAN																														
MELLETTTE																														
POTTER	4	0	0	3	0	0	0	4	0	0	150	0	0	0	0	600	0	0	0	0	0	0	0	0	0	0	0	0	0	
STANLEY	5	0	0	0	0	0	0	0	18	0	166	0	0	0	0	350	0	0	0	0	0	0	0	0	0	0	0	0	0	
SULLY	4	1	3	1	5	0	0	45	10	0	607	60	0	0	0	1460	1460	30	1000	0	0	0	0	0	0	0	0	0	0	
TODD																														
TRIPP	7	0	0	0	0	0	12	308	0	0	666	75	3	0	0	3000	0	0	0	0	0	0	0	0	0	0	0	0	0	
WALWORTH	2	0	1	0	0	0	4	4	0	0	921	25	4	0	0	1025	0	0	130	0	0	0	0	0	0	0	0	0	0	
ZIEBACH																														
SUBTOTAL	50	11	5	17	10	0	44	612	83	3	4531	486	48	0	0	10645	1996	710	1020	0	0	0	0	0	0	0	0	0	0	
AVERAGE	4.167	0.9167	0.417	1.41667	0.8333	0	3.66667	51	6.9167	0.25	377.583	40.5	4	0.583333	887.08	166	59.16667	85	10.0833	0	0	0	0	0	0	0	0	0	0	

DISTRICT 4

COUNTY	W&P Public		Inter-Agency		W&P News		Radio		County Fairs/ Shows		Farms Ranches		Personal Visits		Resolut. Infest.		Remedial Actions		County Roads		Twn Rds		Acres Weeds		Acres Pest		Sup Employ		No. Deputy	
	Mtgs.	Educ. Mtgs.	Mtgs.	Mtgs.	Articles	Letters	Advert.	Shows	County	Shows	County	County	Visits	Infest.	Actions	Roads	Rds	Ctr.	Ctr-PRI	Acres	Acres	Sup	Employ	Mtgs	Sup	Deputy	Sup	Emp		
BUTTE	3	2	4	4	3	408	1	2	200	95	0	0	0	0	600	0	10	0	0	6	2									
CUSTER	9	0	15	0	3	133	0	2	535	23	1	0	0	450	0	0	0	0	0	12	1									
FALL RIVER	10	5	13	0	9	85	3	4	510	90	0	0	0	1050	20	50	60	0	0	12	1									
HARDING	4	0	0	1	1	55	0	0	250	34	0	0	0	510	0	1640	0	0	0	7	2									
LAWRENCE	6	2	1	50	3	6	0	0	12	12	1	0	0	1350	0	225	0	0	0	12	1									
MEADE	5	1	2	15	2	10	0	1	829	15	0	0	0	1500	0	391	245	0	0	12	2									
OGLALA LAKOTA																														
PENNINGTON	6	2	0	22	3	335	0	1	600	25	0	0	0	835	0	10	8	0	0	12	6									
PERKINS	11	0	0	1	4	145	2	1	270	30	0	0	0	300	10	7000	500	0	0	12	0									
SUBTOTAL	54	12	7	120	27	1177	6	11	3206	324	2	0	0	6595	30	9326	813	85	14											
AVERAGE	6.75	1.5	0.875	15	3.375	147.13	0.75	1.375	400.75	40.5	0.25	0	0	824	4	1165.75	101.63	10.625	1.75											
State Total	297	59	31	169	163	4093	205	650	34688	2295	363	597	48465	23195	53356	12440	631.5	70												
State average	5.07	1.00	0.53	2.91	2.81	70.57	3.43	11.21	601.54	39.14	5.88	10.29	812.94	399.91	919.93	214.48	10.68	1.21												

2016 COUNTY FISCAL REPORT SUMMARY - COUNTIES REPORTING

COUNTY ROSTER

<u> X </u> AURORA	<u> X </u> FALL RIVER	<u> X </u> MARSHALL
<u> X </u> BEADLE	<u> X </u> FAULK	<u> X </u> MEADE
<u> </u> BENNETT	<u> X </u> GRANT	<u> </u> MELLETTE
<u> X </u> BON HOMME	<u> X </u> GREGORY	<u> X </u> MINER
<u> X </u> BROOKINGS	<u> X </u> HAAKON	<u> X </u> MINNEHAHA
<u> X </u> BROWN	<u> X </u> HAMLIN	<u> X </u> MOODY
<u> X </u> BRULE	<u> X </u> HAND	<u> </u> OGLALA LAKOTA
<u> X </u> BUFFALO	<u> X </u> HANSON	<u> X </u> PENNINGTON
<u> X </u> BUTTE	<u> X </u> HARDING	<u> X </u> PERKINS
<u> X </u> CAMPBELL	<u> X </u> HUGHES	<u> X </u> POTTER
<u> X </u> CHARLES MIX	<u> X </u> HUTCHINSON	<u> X </u> ROBERTS
<u> X </u> CLARK	<u> X </u> HYDE	<u> X </u> SANBORN
<u> X </u> CLAY	<u> X </u> JACKSON	<u> X </u> SPINK
<u> X </u> CODINGTON	<u> X </u> JERAULD	<u> X </u> STANLEY
<u> X </u> CORSON	<u> X </u> JONES	<u> X </u> SULLY
<u> X </u> CUSTER	<u> X </u> KINGSBURY	<u> </u> TODD
<u> X </u> DAVISON	<u> X </u> LAKE	<u> X </u> TRIPP
<u> X </u> DAY	<u> X </u> LAWRENCE	<u> X </u> TURNER
<u> X </u> DEUEL	<u> X </u> LINCOLN	<u> X </u> UNION
<u> </u> DEWEY	<u> </u> LYMAN	<u> X </u> WALWORTH
<u> X </u> DOUGLAS	<u> X </u> MCCOOK	<u> X </u> YANKTON
<u> X </u> EDMUNDS	<u> X </u> MCPHERSON	<u> </u> ZIEBACH

DISTRICT 1

SOURCES OF FUNDS	Expenditures											Equipment Purchased		
	General Fund Appropriation	Grants & Other	Chemical Sales	Applocation	Wages	Benefits	Travel & Subsistence	Board	Admin Office	Promotions	Maintenance & Repairs		Enforcements	Chemicals
BEADLE	193,536	6,100	366	86,644	65,113	6,613	385	1,212	5,677	275	17,737		56,232	3,184
BROOKINGS	293,938	10,415	0	43,219	110,039	36,935	2,169	1,300	2,000	250	6,935	0	58,243	30,410
BROWN	205,188	13,605	104	58,714	94,131	29,719	1,721	0	5,658	921	6,532	0	32,916	12,198
CLARK	185,681	24,282	635	34,675	55,298	16,965	756	599	10,466	181	30,899	0	41,080	29,419
CODINGTON	198,550	11,800	631	58,141	64,571	18,666	908	1,047	10,174	151	7,382	0	43,265	12,328
DAY	76,009	5,500	0	0	24,646	4,417	1,089	1,500	1,423	734	2,725	0	39,164	0
DEUEL	66,967	6,100	0	13,604	34,517	7,696	1,589	1,425	1,462	126	4,670	0	18,371	14,661
EDMUNDS	64,716	5,319	0	6,171	35,996	15,172	370	0	2,088	110	1,246	0	10,697	0
FAULK	34,273	5,700	0	0	329	0	648	0	28,496	141	0	0	0	0
GRANT	95,806	148,618	0	31,238	43,367	19,248	622	133	1,384	41	3,728	0	19,872	0
HAMLIN	113,634	9,870	44,089	0	49,806	5,816	1,259	1,371	9,721	60	20,790	60	32,880	14,000
HAND	125,265	6,100	0	3,008	50,219	16,480	1,500	2,161	0	300	6,339	0	13,500	22,405
HYDE	78,310	25,941	0	0	45,072	17,622	1,141	873	2,009	400	2,891	0	0	0
KINGSBURY	38,950	6,100	0	0	3,937	1,683	1,687	0	150	386	0	0	24,530	0
MARSHALL	68,369	5,700	0	3,390	20,115	3,399	1,400	600	2,200	0	6,248	0	16,160	3,315
MCPHERSON	29,100	6,400	0	0	7,658	1,007	1,149	0	791	66	3,000	0	21,754	0
ROBERTS	62,661	6,100	0	26,036	17,488	10,349	1,036	0	3,386	429	5,994	0	8,549	0
SPINK	111,200	5,700	0	491	49,645	16,737	888	510	5,774	405	0	12,931	29,136	0
Total	2,042,153	309,350	45,825	365,331	771,947	228,526	20,328	12,731	92,858	4,978	127,116	12,991	351,080	138,736
Average	113,453	17,186	2,546	20,296	42,886	12,696	1,129	707	5,159	277	7,062	764	25,908	7,884

FISCAL

DISTRICT 3

SOURCES OF FUNDS	General Fund Appropriation	Expenditures												
		Grants & Other	Chemical Sales	Appaction	Wages	Benefits	Travel & Subsistence	Board	Admin Office	Promotions	Maintenance & Repairs	Enforcements	Chemicals	Equipment Purchased
Bennett	93,786	30,924	0	24,824	12,717	4,016	981	90	2,756	0	1,477	0	33,689	0
Campbell	24,879	0	35,523	0	3,772	1,100	1,457	936	274	150	297	0	52,416	0
Corson														
Dewey														
Gregory	81,956	5,700	0	0	16,548	5,500	1,236	0	735	350	4,287	0	20,600	0
Haakon	19,880	6,100	0	0	12,168	0	1,057	250	0	200	290	0	12,015	0
Hughes	21,890	6,460	0	0	5,000	0	1,200	800	0	350	1,000	0	20,000	0
Jackson	29,145	26,100	482	0	8,917	682	1,750	614	1,125	1,134	0	0	38,287	0
Jones	26,400	6,200	0	0	3,800	0	11,000	0	0	0	0	0	17,800	0
Lyman														
Mellette														
Potter	96,375	6,100	0	19,714	3,259	1,188	392	546	1,160	0	430	0	51,543	11,200
Stanley	56,206	9,639	0	0	9,085	1,179	1,151	1,144	48	755	1,658	0	31,703	15,520
Sully	187,285	11,800	7,469	22,539	65,371	992	930	514	3,364	18,705	17,190	0	42,256	3,941
Todd														
Tripp	102,352	6,100	0	0	47,728	11,447	844	1,148	6,927	96	8,170	0	19,441	841
Walworth	85,200	6,100	512	24,818	19,207	10,961	1,135	404	1,312	90	4,822	0	7,174	0
Ziebach														
Total	825,354	121,223	43,987	91,895	207,571	37,065	23,132	9,809	36,406	21,829	39,621	0	346,923	31,502
Average	68,779	10,102	3,666	7,658	17,298	3,089	1,928	537	1,362	1,819	3,302	0	28,910	2,625

FISCAL

DISTRICT 4

SOURCES OF FUNDS	Expenditures											Equipment Purchased		
	General Fund Appropriation	Grants & Other Sales	Chemical Application	Wages	Benefits	Travel & Subsistence	Board	Admin Office	Promotions	Maintenance & Repairs	Enforcements		Chemicals	
Butte	122,999	28,200	0	32,495	34,331	7,851	2,031	259	4,323	1,349	12,592	0	60,263	0
Custer	76,706	14,547	0	0	31,873	6,357	2,573	1,415	3,238	39	768	0	14,084	200
Fall River	135,403	87,201	24,264	7,216	71,009	8,840	648	1,456	14,642	1,838	9,632	0	25,821	0
Harding	35,000	5,700	23,974	25,111	33,517	3,178	820	1,195	1,003	61	8,522	0	27,464	55
Lawrence	238,915	34,522	0	0	130,715	35,200	7,500	0	5,000	500	5,000	0	20,000	30,000
Meade	222,144	16,743	3,160	67,884	102,187	43,610	307	1,659	8,459	295	11,788	0	28,056	23,224
Pennington	153,977	31,000	720	122,157	154,451	14,510	0	600	0	210	14,355	0	28,623	0
Perkins	31,150	0	36,875	0	12,000	1,349	2,772	5,088	767	139	99	0	41,831	0
Oglala Lakota														
Total	1,016,294	217,912	210,431	284,863	570,083	120,895	16,651	11,672	37,432	4,430	62,757	28,623	217,519	53,479
Average	127,037	27,239	11,124	31,858	71,260	15,112	2,081	1,459	4,679	554	7,845	0	30,768	6,685
State Total	5,542,170	766,594	313,388	848,175	2,077,265	500,014	83,028	48,170	204,236	47,692	378,269	41,614	217,519	53,479
State Average	93,935	12,993	5,312	12,509	35,208	8,475	1,407	803	3,348	808	6,411	1,126	23,498	5,865

FISCAL

2016 COUNTY ANNUAL INSPECTION SUMMARY - COUNTIES REPORTING

COUNTY ROSTER

<u>X</u> AURORA	<u>X</u> FALL RIVER	<u>X</u> MARSHALL
<u>X</u> BEADLE	<u>X</u> FAULK	<u>X</u> MEADE
<u> </u> BENNETT	<u>X</u> GRANT	<u> </u> MELLETTE
<u>X</u> BON HOMME	<u>X</u> GREGORY	<u>X</u> MINER
<u>X</u> BROOKINGS	<u>X</u> HAAKON	<u>X</u> MINNEHAHA
<u>X</u> BROWN	<u>X</u> HAMLIN	<u>X</u> MOODY
<u>X</u> BRULE	<u>X</u> HAND	<u> </u> OGLALA LAKOTA
<u>X</u> BUFFALO	<u>X</u> HANSON	<u>X</u> PENNINGTON
<u>X</u> BUTTE	<u>X</u> HARDING	<u>X</u> PERKINS
<u>X</u> CAMPBELL	<u>X</u> HUGHES	<u>X</u> POTTER
<u>X</u> CHARLES MIX	<u>X</u> HUTCHINSON	<u>X</u> ROBERTS
<u>X</u> CLARK	<u>X</u> HYDE	<u>X</u> SANBORN
<u>X</u> CLAY	<u>X</u> JACKSON	<u>X</u> SPINK
<u>X</u> CODINGTON	<u>X</u> JERAULD	<u>X</u> STANLEY
<u>X</u> CORSON	<u>X</u> JONES	<u>X</u> SULLY
<u>X</u> CUSTER	<u>X</u> KINGSBURY	<u> </u> TODD
<u>X</u> DAVISON	<u>X</u> LAKE	<u>X</u> TRIPP
<u>X</u> DAY	<u>X</u> LAWRENCE	<u>X</u> TURNER
<u>X</u> DEUEL	<u>X</u> LINCOLN	<u>X</u> UNION
<u> </u> DEWEY	<u> </u> LYMAN	<u>X</u> WALWORTH
<u>X</u> DOUGLAS	<u>X</u> MCCOOK	<u>X</u> YANKTON
<u>X</u> EDMUNDS	<u>X</u> MCPHERSON	<u> </u> ZIEBACH

STATE NOXIOUS

COUNTY	2015				2016				# ACRES CONTROLLED	Increase/ decrease	
	TOTAL	PASTURE & RANGE	NONCROP	CROP	TOTAL	INFEST.	WATER	TREES TOPOG			
DISTRICT 1											
BEADLE	28,400	3,200	3,800	0	7,000	1,600	0	1,000	1,200	5,100	(21400)
BROOKINGS	62,190	21,650	42,285	3,800	67,735	8,260	60	635	330	67,735	5545
BROWN	69,300	23,000	41,000	1,300	65,300	10,000	8,700	2,100	4,500	60,000	(4000)
CLARK	39,958	13,000	20,500	6,300	39,800	4,800	4,050	3,200	0	39,800	(158)
CODINGTON	35,700	23,700	8,800	3,200	35,700	560	1,800	1,700	2,300	24,000	0
DAY	17,700	12,800	2,400	2,000	17,200	17,200	1,000	1,800	3,900	11,000	(500)
DEUEL	153,000	107,000	36,001	20,000	163,001	801	11,100	14,100	27,000	110,801	10001
EDMUNDS	27,100	15,051	12,050	0	27,101	1,100	1,526	675	0	27,101	1
FAULK	29,320	16,010	9,310	5,000	30,320	6,004	1,200	2,700	14,500	24,010	1000
GRANT	14,601	7,000	7,101	500	14,601	2,532	0	300	1,235	14,101	0
HAMLIN	57,000	23,800	6,105	150	30,055	2,226	1,650	1,200	0	0	(26945)
HAND	24,377	1,270	21,509	0	22,779	23,077	0	700	600	21,777	(1598)
HYDE	45,130	15,550	6,020	12,000	33,570	6,004	1,000	4,000	1,000	23,770	(11560)
KINGSBURY	47,550	47,950	8,720	800	57,470	3,015	1,910	1,765	1,450	19,730	9920
MARSHALL	25,500	18,250	7,900	800	26,950	0	500	450	2,700	0	1450
MCPHERSON	33,700	21,050	13,450	1,200	35,700	4,505	0	400	800	37,500	2000
ROBERTS	15,800	7,000	7,800	1,000	15,800	1,750	1,950	1,400	1,000	7,800	0
SPINK	27,289	8,998	7,434	10,404	26,836	1,988	725	535	118	20,242	(453)
SUBTOTAL	753,615	386,279	262,185	68,454	716,918	95,422	37,171	38,660	62,633	514,467	(36697)

LOCALLY NOXIOUS 2016

COUNTY	2015				2016				# ACRES decrease	Uncontrolled Acres		
	TOTAL	PASTURE & RANGE	NONCROP	CROP	TOTAL	INFEST.	WATER	TREES TOPOG CONTROLLED				
DISTRICT 1	NUMBER OF				NUMBER OF							
BEADLE	70,000	19,800	16,000	0	35,800	2,450	0	800	1,700	18,300	34,200	17,500
BROOKINGS	1,380	1,475	95	0	1,570	460	150	150	120	1,570	190	0
BROWN	11,575	7,090	4,050	0	11,140	370	625	2,010	450	10,850	435	290
CLARK	29,655	11,450	12,000	6,200	29,650	1,500	1,080	2,370	0	29,650	5	0
CODINGTON	9,150	8,000	1,225	100	9,325	426	350	1,175	900	2,675	175	6,650
DAY	16,100	8,600	3,600	3,500	15,700	16,100	0	1,145	2,870	12,185	400	3,515
DEUEL	48,000	49,700	16,600	0	66,300	925	3,000	3,150	23,100	38,050	18,300	28,250
EDMUNDS	1,500	1,200	300	0	1,500	0	100	100	0	1,500	0	0
FAULK	7,300	3,500	2,000	0	5,500	3,500	0	0	0	5,000	1,800	500
GRANT	2,005	1,300	705	0	2,005	366	0	0	120	2,005	0	0
HAMLIN	14,950	5,850	3,405	0	9,255	457	160	100	10	0	5,695	9,255
HAND	3,700	3,600	1,475	0	5,075	1,575	0	85	100	1,500	1,375	3,575
HYDE	22,635	35,420	6,561	300	42,281	2,299	0	1,120	500	7,511	19,646	34,770
KINGSBURY	20,000	18,400	5,700	0	24,100	1,160	1,250	1,350	1,000	8,200	4,100	0
MARSHALL	0	0	0	0	0	0	0	0	0	0	0	0
MCPHERSON	46,000	36,300	11,500	200	48,000	1,400	0	150	100	30,800	2,000	17,200
ROBERTS	10,000	4,000	2,100	100	6,200	435	350	750	100	2,840	3,800	3,360
SPINK	2,644	2,226	512	52	2,790	225	124	123	35	2,077	146	713
SUBTOTAL	316,594	217,911	87,828	10,452	316,191	33,648	7,189	14,578	31,105	174,713	403	125,578

LOCALLY NOXIOUS

STATE NOXIOUS

COUNTY	2015				2016				# ACRES decrease		
	TOTAL	PASTURE & RANGE	NONCROP	CROP	TOTAL	NUMBER OF INFEST.	WATER	TREES TOPOG CONTROLLED			
DISTRICT 2											
AURORA	7,230	7,005	325	200	7,530	342	45	80	130	3,640	300
BON HOMME	6,479	1,950	5,450	704	8,104	1,225	2,300	35	20	1,700	1625
BRULE	62,510	59,062	150	5,370	64,582	1,429	0	0	0	0	2072
BUFFALO	3,050	1,500	300	100	1,900	250	0	15	0	1,500	(1150)
CHARLES MIX	11,650	5,000	2,950	1,100	9,050	172	0	0	0	2,400	(2600)
CLAY	16,945	7,075	9,110	1,050	17,235	1,205	2,565	770	0	14,685	290
DAVISON	9,450	8,150	4,300	2,300	14,750	375	1,020	410	300	8,500	5300
DOUGLAS	6,940	2,241	2,460	2,420	7,121	241	545	200	90	5,235	181
HANSON	5,920	3,700	2,020	200	5,920	410	0	0	1,600	3,825	0
HUTCHINSON	44,222	29,562	10,390	7,126	47,078	943	2,594	3,117	2,164	47,078	2856
JERAULD	6,725	3,990	1,500	600	6,090	0	600	1,300	710	3,200	(635)
LAKE	12,531	8,375	2,329	1,011	11,715	6	244	207	315	5,022	(816)
LINCOLN	10,795	3,100	5,665	1,710	10,475	6,538	732	908	1,503	7,513	(320)
MCCOOK	27,100	16,300	10,100	920	27,320	1,450	1,000	425	1,200	11,500	220
MINER	10,000	6,550	3,000	0	9,550	795	300	270	340	6,300	(450)
MINNEHAHA	3,235	1,040	1,180	315	2,535	194	140	65	110	2,255	(700)
MOODY	7,200	4,800	2,500	100	7,400	395	0	0	0	4,450	200
SANBORN	65,700	36,300	28,600	800	65,700	6,010	10,000	1,250	1,000	39,400	0
TURNER	55,300	58,150	21,000	0	79,150	2,290	0	750	0	60,550	23850
UNION	8,860	3,410	3,800	830	8,040	330	1,000	1,950	1,050	8,040	(820)
YANKTON	15,270	7,400	6,685	900	14,985	878	1,130	1,125	0	10,658	(285)
SUBTOTAL	397,112	274,660	123,814	27,756	426,230	25,478	24,215	12,877	10,532	247,451	29118

STATE NOXIOUS

COUNTY	2015 TOTAL	PASTURE & RANGE	NONCROP	CROP	2016 TOTAL	NUMBER OF				# ACRES CONTROLLED	Increase/ decrease	
						INFEST.	WATER	TREES	TOPOG CONTROLLED			
DISTRICT 3												
BENNETT	39,195	0	39,195	0	39,195	0	0	0	0	0	0	0
CAMPBELL	10,150	4,450	3,550	2,450	10,450	725	445	560	315	7,900	300	
CORSON	88,700	27,525	23,350	36,700	87,575	316	0	0	0	50,250	(1125)	
DEWEY	1,710	0	1,710	0	1,710	0	0	0	0	0	0	
GREGORY	3,837	2,517	683	615	3,815	222	115	69	592	3,692	(22)	
HAAKON	3,125	2,000	1,025	1,500	4,525	65	70	200	205	2,375	1400	
HUGHES	11,300	4,000	3,300	1,000	8,300	25,000	0	0	2,200	3,200	(3000)	
JACKSON	26,373	31,500	20	1,000	32,520	2,084	67	1,505	5	11,759	6147	
JONES	15,000	11,000	5,000	2,000	18,000	6	0	0	0	14,000	3000	
LYMAN	8,500	0	8,500	0	8,500	0	0	0	0	0	0	
MELLETTTE	70,325	0	67,325	0	67,325	0	0	0	0	0	(3000)	
POTTER	18,940	5,350	9,410	3,010	17,770	1,100	80	170	40	1,365	(1170)	
STANLEY	26,610	10,840	10,770	6,000	27,610	27,610	9,000	1,000	0	9,000	1000	
SULLY	1,433	0	1,270	0	1,270	1,270	0	0	0	1,250	(163)	
TODD	6,878	0	6,878	0	6,878	0	0	0	0	0	0	
TRIPP	16,445	9,950	6,350	300	16,600	0	0	750	175	15,290	155	
WALWORTH	11,330	7,365	1,598	4,225	13,188	354	485	3,930	470	16,475	1858	
ZIEBACH	42,010	0	42,010	0	42,010	0	0	0	0	0	0	
SUBTOTAL	401,861	116,497	231,944	58,800	407,241	58,752	10,262	8,184	4,002	136,556	5380	

STATE NOXIOUS

COUNTY	2015				2016				# ACRES INCREASE/ DECREASE		
	TOTAL	PASTURE & RANGE	NONCROP	CROP	TOTAL	NUMBER OF INFEST.	WATER	TREES TOPOG CONTROLLED			
DISTRICT 4											
BUTTE	19,100	5,325	8,305	5,755	19,385	3,148	1,830	2,630	3,045	12,075	285
CUSTER	128,098	76,940	62,045	15,162	154,147	1,189	5,844	38,195	35,586	8,540	26049
FALL RIVER	30,255	21,680	6,390	1,105	29,175	1,340	1,775	41	1,008	22,247	(1080)
HARDING	24,198	20,497	231	2,505	23,233	2,418	6,350	3,500	2,000	2,091	(965)
LAWRENCE	154,700	4,000	126,035	0	130,035	0	0	0	0	2,735	(24665)
MEADE	55,950	23,550	2,175	20,225	45,950	22,650	5,395	3,110	2,150	5,575	(10000)
OGLALA LAKOTA	2,917	0	2,917	0	2,917	0	0	0	0	0	0
PENNINGTON	76,037	36,530	24,509	9,000	70,039	70,037	5	0	16,105	16,022	(5998)
PERKINS	12,841	6,660	6,623	332	13,615	3,846	900	545	250	3,205	774
SUBTOTAL	494,031	151,992	208,098	44,752	478,144	30,745	21,194	47,476	43,789	53,263	(89189)
TOTAL	2,046,619	929,428	826,041	199,762	2,028,533	210,397	92,842	107,197	120,956	951,737	(91388)

CANADA THISTLE

COUNTY	2015 TOTAL	PASTURE & RANGE	NONCROP	CROP	NUMBER							# ACRES CONTROLLED	Increase/ decrease	
					2016 TOTAL	INFEST.	WATER	TREES	TOPOG	CONTROLLED				
DISTRICT 1														
BEADLE	24,000	1,300	1,500	0	2,800	1,000	0	700	700	2,000	21,200			
BROOKINGS	58,400	20,000	40,000	3,500	63,500	6,800	60	275	150	63,500	5,100			
BROWN	42,000	10,000	29,000	1,000	40,000	6,000	7,500	1,000	2,500	36,500	2,000			
CLARK	25,800	3,500	16,000	6,000	25,500	2,500	2,500	2,000	0	25,500	300			
CODINGTON	26,000	18,000	5,000	3,000	26,000	400	300	1,000	1,000	20,000	0			
DAY	12,000	9,500	1,000	1,000	11,500	11,500	1,000	1,200	2,000	7,800	500			
DEUEL	120,000	80,000	30,000	20,000	130,000	500	9,000	10,000	20,000	91,000	10,000			
EDMUNDS	19,500	10,000	9,500	0	19,500	600	1,500	400	0	19,500	0			
FAULK	27,000	15,000	9,000	4,000	28,000	5,000	1,000	2,500	2,500	22,000	1,000			
GRANT	10,500	5,000	5,000	500	10,500	1,500	0	200	200	10,000	0			
HAMLIN	35,500	22,000	3,500	150	25,650	2,000	1,000	500	0	0	9,850			
HAND	21,000	1,000	19,000	0	20,000	20,000	0	600	600	18,800	1,000			
HYDE	45,000	15,500	6,000	12,000	33,500	6,000	1,000	4,000	1,000	23,700	11,500			
KINGSBURY	29,300	32,000	4,000	600	36,600	1,900	700	700	700	12,000	7,300			
MARSHALL	14,000	7,500	6,000	700	14,200	0	500	300	700	0	200			
MCPHERSON	14,000	12,000	3,000	1,000	16,000	2,000	0	100	400	16,000	2,000			
ROBERTS	10,000	4,000	5,000	1,000	10,000	1,500	1,500	800	500	5,000	0			
SPINK	17,815	4,370	4,595	8,880	17,845	1,192	399	356	58	14,275	30			
SUBTOTAL	551,815	270,670	197,095	63,330	531,095	70,392	27,959	26,631	33,008	387,575	20,720			

CANADA THISTLE

COUNTY	2015 TOTAL	PASTURE & RANGE	NONCROP	CROP	2016 TOTAL	NUMBER OF					# ACRES CONTROLLED	Increase/ decrease	
						TOTAL	INFEST.	WATER	TREES	TOPOG			
DISTRICT 2													
AURORA	6,400	6,400	200	200	6,800	230	25	50	100	3,400	400		
BON HOMME	2,875	875	1,100	600	2,575	40	0	20	0	100	300		
BRULE	41,420	38,161	103	5,228	43,492	1,429	0	0	0	0	2,072		
BUFFALO	2,600	1,500	300	100	1,900	250	0	15	0	1,500	700		
CHARLES MIX	8,000	2,500	2,500	0	5,000	120	0	0	0	1,000	3,000		
CLAY	7,300	2,800	3,300	1,000	7,100	241	765	250	0	6,850	200		
DAVISON	7,600	6,200	3,100	1,500	10,800	150	800	300	300	7,500	3,200		
DOUGLAS	6,290	1,726	2,175	2,400	6,301	195	475	150	50	4,726	11		
HANSON	4,800	2,800	1,800	200	4,800	380	0	0	1,400	3,400	0		
HUTCHINSON	19,851	11,132	5,762	5,360	22,254	371	1,973	1,276	733	23,254	2,403		
JERAULD	5,600	3,000	1,500	600	5,100	0	600	1,200	400	3,000	500		
LAKE	6,735	5,142	701	691	6,534	6	80	82	111	4,904	201		
LINCOLN	8,000	1,500	5,000	1,500	8,000	5,000	500	500	1,000	6,000	0		
MCCOOK	15,300	8,000	7,200	820	16,020	725	400	250	400	10,000	720		
MINER	9,000	6,200	2,800	0	9,000	675	250	250	300	6,200	0		
MINNEHAHA	1,800	500	600	200	1,300	100	50	30	50	1,170	500		
MOODY	5,100	3,800	1,500	100	5,400	220	0	0	0	3,400	300		
SANBORN	36,300	20,000	16,000	300	36,300	2,500	4,500	500	500	20,000	0		
TURNER	21,500	22,400	11,000	0	33,400	950	0	350	0	32,000	11,900		
UNION	4,800	1,450	2,600	700	4,750	180	300	450	350	4,750	50		
YANKTON	6,700	3,000	2,500	500	6,000	150	480	275	0	5,100	700		
SUBTOTAL	227,971	149,086	71,741	21,999	242,826	13,912	11,198	5,948	5,694	148,254	14,855		

CANADA THISTLE

COUNTY	2015		2016		NUMBER OF INFEST.	WATER TREES	TOPOG	CONTROLLED	# ACRES decrease/	Increase/	
	TOTAL	PASTURE & RANGE	NONCROP	CROP							TOTAL
DISTRICT 3											
BENNETT	38,875		38,875							0	
CAMPBELL	5,300	1,500	2,000	2,000	475	175	50	75	4,000	200	
CORSON	57,575	12,750	10,550	33,575	203	0	0	0	31,000	700	
DEWEY	910		910							0	
GREGORY	2,170	980	540	610	143	75	29	240	2,130	40	
HAAKON	3,100	2,000	1,000	1,500	40	50	200	200	2,350	1,400	
HUGHES	10,000	3,000	3,000	1,000	20,000	0	0	2,000	3,000	3,000	
JACKSON	26,103	25,000	0	1,000	2,000	42	1,500	0	10,000	103	
JONES	15,000	11,000	5,000	2,000	6	0	0	0	14,000	3,000	
LYMAN	7,500		7,500							0	
MELLETTTE	69,990		66,990							3,000	
POTTER	17,750	4,500	9,000	3,000	1,000	20	150	40	1,300	1,250	
STANLEY	26,500	10,750	10,750	6,000	27,500	9,000	1,000	0	9,000	1,000	
SULLY	1,300	0	1,250	0	1,250	0	0	0	1,250	50	
TODD	6,498		6,498							0	
TRIPP	12,650	7,600	5,500	200	0	0	650	150	13,200	650	
WALWORTH	8,390	4,850	790	4,025	230	175	3,100	175	13,800	1,275	
ZIEBACH	34,300		34,300							0	
SUBTOTAL	343,911	83,930	204,453	54,910	343,293	52,847	9,537	6,679	2,880	105,030	618

CANADA THISTLE

COUNTY	2015			2016			# ACRES decrease	Increase/ decrease			
	TOTAL	PASTURE & RANGE	NONCROP	TOTAL	INFEST.	WATER TREES TOPOG CONTROLLED					
DISTRICT 4											
BUTTE	10,500	1,000	6,000	4,250	11,250	3,000	1,500	2,500	1,500	8,000	750
CUSTER	89,730	51,408	45,360	11,340	108,108	700	5,000	31,050	34,010	4,000	18,378
FALL RIVER	26,000	19,000	6,000	1,000	26,000	1,050	1,500	20	1,000	20,000	0
HARDING	18,600	15,000	100	2,500	17,600	1,000	5,000	2,500	1,000	850	1,000
LAWRENCE	150,000	0	120,000	0	120,000	0	0	0	0	1,000	30,000
MEADE	51,500	20,000	1,750	20,000	41,750	20,000	5,000	2,500	2,000	5,000	9,750
OGALA LAKOTA	2,700		2,700		2,700						0
PENNINGTON	70,000	33,000	22,000	9,000	64,000	64,000	0	0	15,000	15,000	6,000
PERKINS	8,775	2,500	6,500	250	9,250	1,940	150	350	0	3,200	475
SUBTOTAL	427,805	106,408	181,910	39,090	400,658	25,750	18,000	38,570	39,510	38,850	27,147
TOTAL	1,551,502	610,094	655,199	179,329	1,517,872	162,901	66,694	77,828	81,092	679,709	33,630

LEAFY SPURGE

COUNTY	2015				2016				# ACRES decrease		
	TOTAL	PASTURE & RANGE	NONCROP	CROP	TOTAL	NUMBER OF INFEST.	WATER TREES TOPOG	CONTROLLED			
DISTRICT 1											
BEADLE	2,400	1,800	600	0	2,400	150	0	300	500	2,100	0
BROOKINGS	2,125	1,275	785	50	2,110	680	0	300	140	2,110	15
BROWN	15,200	11,000	3,000	200	14,200	2,000	200	1,000	1,500	13,500	1,000
CLARK	8,658	6,000	3,000	100	9,100	2,000	550	750	0	9,100	442
CODINGTON	5,000	4,000	1,000	0	5,000	100	1,000	500	500	3,000	0
DAY	3,300	1,900	900	500	3,300	3,300	0	500	1,000	1,800	0
DEUEL	30,000	25,000	5,000	0	30,000	250	2,000	4,000	6,000	18,000	0
EDMUNDS	4,500	2,500	2,000	0	4,500	200	0	250	0	4,500	0
FAULK	20	10	10	0	20	4	0	0	0	10	0
GRANT	4,000	2,000	2,000	0	4,000	1,000	0	100	1,000	4,000	0
HAMLIN	5,500	1,300	2,000	0	3,300	150	500	700	0	0	2,200
HAND	75	70	7	0	77	77	0	0	0	77	2
HYDE	110	50	20	0	70	4	0	0	0	70	40
KINGSBURY	5,600	3,900	1,900	0	5,800	400	600	450	150	700	200
MARSHALL	10,600	10,000	1,500	100	11,600	0	0	150	2,000	0	1,000
MCPHERSON	19,200	9,000	10,000	200	19,200	2,500	0	300	400	21,000	0
ROBERTS	4,000	2,000	2,000	0	4,000	200	200	500	400	1,800	0
SPINK	3,047	1,550	479	974	3,003	280	67	164	45	2,250	44
SUBTOTAL	123,335	83,355	36,201	2,124	121,680	13,295	5,117	9,964	13,635	84,017	1,655

LEAFY SPURGE

COUNTY	2015			2016			# ACRES decrease			
	TOTAL	PASTURE & RANGE	NONCROP	TOTAL	INFEST.	WATER TREES TOPOG CONTROLLED				
DISTRICT 2										
AURORA	400	350	0	350	50	10	20	150	50	
BON HOMME	1,300	875	350	1,300	125	0	0	100	0	
BRULE	21,048	20,901	47	21,048	0	0	0	0	0	
BUFFALO	0	0	0	0	0	0	0	0	0	
CHARLES MIX	250	500	200	700	20	0	0	300	450	
CLAY	7,530	4,100	3,200	7,350	670	300	500	6,700	180	
DAVISON	1,600	1,500	800	2,800	145	200	100	400	1,200	
DOUGLAS	570	440	160	620	21	30	50	409	50	
HANSON	895	750	145	895	30	0	0	200	0	
HUTCHINSON	4,168	3,850	885	4,945	246	35	165	3,945	777	
JERRALD	300	190	0	190	0	0	0	200	110	
LAKE	3,629	2,317	875	3,236	0	124	120	44	393	
LINCOLN	2,700	1,600	600	2,400	1,500	200	400	1,500	300	
MCCOOK	10,200	8,300	1,100	9,500	300	600	100	1,000	700	
MINER	400	250	50	300	20	0	10	50	100	
MINNEHAHA	1,200	400	500	1,000	60	20	30	900	200	
MOODY	1,900	1,000	800	1,800	145	0	0	1,000	100	
SANBORN	20,500	12,000	8,000	20,500	2,500	500	500	14,000	0	
TURNER	26,500	28,500	9,500	38,000	560	0	400	22,000	11,500	
UNION	3,750	1,900	1,060	3,080	150	700	1,500	3,080	670	
YANKTON	8,400	4,300	3,200	7,900	500	150	150	5,000	500	
SUBTOTAL	117,240	94,023	31,472	127,914	7,042	2,869	4,060	3,135	61,203	10,674

LEAFY SPURGE

COUNTY	2015 TOTAL	PASTURE & RANGE	NONCROP	CROP	2016 TOTAL	NUMBER OF		# ACRES CONTROLLED	Increase/ decrease		
						INFEST.	WATER TREES TOPOG				
DISTRICT 3											
BENNETT	106		106		106	150	50	500	200	0	
CAMPBELL	3,550	2,500	800	300	3,600	72	0	0	0	50	
CORSON	21,300	13,400	4,500	3,125	21,025					275	
DEWEY	660		660		660					0	
GREGORY	1,305	1,290	45	5	1,340	58	19	21	325	35	
HAAKON	0	0	0	0	0	0	0	0	0	0	
HUGHES	1,300	1,000	300	0	1,300	5,000	0	0	200	0	
JACKSON	35	1,500	0	0	1,500	10	5	5	5	0	
JONES	0	0	0	0	0	0	0	0	0	0	
LYMAN	0		0		0					0	
MELLETTTE	8		8		8					0	
POTTER	55	50	5	0	55	9	0	0	0	0	
STANLEY	0	0	0	0	0	0	0	0	0	0	
SULLY	27	0	20	0	20	20	0	0	0	7	
TODD	22		22		22					0	
TRIPP	2,225	1,500	600	0	2,100	0	0	100	25	125	
WALWORTH	2,320	2,100	265	75	2,440	65	35	680	160	120	
ZIEBACH	0		0		0					0	
SUBTOTAL	32,913	23,340	7,331	3,505	34,176	5,384	109	1,306	915	26,657	1,263

LEAFY SPURGE

COUNTY	2015				2016				# ACRES decrease	Increase/ decrease
	TOTAL	PASTURE & RANGE	NONCROP	CROP	TOTAL	NUMBER OF INFEST.	WATER TREES	TOPOG CONTROLLED		
DISTRICT 4										
BUTTE	55	35	30	5	70	20	15	15	15	15
CUSTER	33,496	20,469	16,125	3,599	40,193	400	750	7,050	1,510	2,500
FALL RIVER	700	600	200	0	800	100	150	5	2	150
HARDING	5,150	5,200	30	0	5,230	1,000	1,000	1,000	1,000	1,200
LAWRENCE	3,000	4,000	4,500	0	8,500	0	0	0	0	1,200
MEADE	2,625	2,750	150	25	2,925	2,000	250	500	100	500
OGLALA LAKOTA	50		50		50					0
PENNINGTON	6,000	3,500	2,500	0	6,000	6,000	0	0	1,100	1,000
PERKINS	4,065	4,150	120	82	4,352	1,900	750	195	250	287
SUBTOTAL	45,076	33,054	21,085	3,629	57,768	3,520	2,165	8,570	2,627	5,565
TOTAL	318,564	233,772	96,089	11,677	341,538	29,241	10,260	23,900	20,312	177,442
										22,974



PERENNIAL SOWTHISTLE

COUNTY	2015				2016				# ACRES CONTROLLED	Increase/ decrease	
	TOTAL	PASTURE & RANGE	NONCROP	CROP	TOTAL	NUMBER OF INFEST.	WATER TREES	TOPOG			
DISTRICT 1											
BEADLE	2,000	100	1,700	0	1,800	450	0	0	1,000	200	
BROOKINGS	1,665	375	1,500	250	2,125	780	0	60	2,125	460	
BROWN	12,100	2,000	9,000	100	11,100	2,000	1,000	100	10,000	1,000	
CLARK	5,500	3,500	1,500	200	5,200	300	1,000	450	5,200	300	
CODINGTON	4,700	1,700	2,800	200	4,700	60	500	200	1,000	0	
DAY	2,400	1,400	500	500	2,400	2,400	0	100	1,400	0	
DEUEL	3,000	2,000	1,000	0	3,000	50	100	100	1,800	0	
EDMUNDS	3,000	2,500	500	0	3,000	300	0	25	3,000	0	
FAULK	2,300	1,000	300	1,000	2,300	1,000	200	200	2,000	0	
GRANT	100	0	100	0	100	30	0	0	100	0	
HAMLIN	16,000	500	600	0	1,100	75	150	0	0	14,900	
HAND	3,300	200	2,500	0	2,700	3,000	0	100	2,900	600	
HYDE	0	0	0	0	0	0	0	0	0	0	
KINGSBURY	12,600	12,000	2,800	200	15,000	700	600	600	7,000	2,400	
MARSHALL	900	750	400	0	1,150	0	0	0	0	250	
MCPHERSON	0	0	0	0	0	0	0	0	0	0	
ROBERTS	1,800	1,000	800	0	1,800	50	250	100	1,000	0	
SPINK	6,415	3,075	2,350	550	5,975	503	259	15	3,710	440	
SUBTOTAL	77,780	32,100	28,350	3,000	63,450	11,698	4,059	2,050	15,990	42,235	14,330

PERENNIAL SOWTHISTLE

COUNTY 2015 PASTURE & NONCROP CROP 2016 NUMBER OF WATER TREES TOPOG CONTROLLED # ACRES INCREASE/DECREASE

COUNTY	2015 TOTAL	PASTURE & RANGE	NONCROP	CROP	2016 TOTAL	NUMBER OF INFEST.	WATER TREES	TOPOG	CONTROLLED	# ACRES INCREASE/DECREASE
DISTRICT 2										
AURORA	425	250	125	0	375	60	10	10	10	90
BON HOMME	0	0	0	0	0	0	0	0	0	0
BRULE	42	0	0	42	42	0	0	0	0	0
BUFFALO	450	0	0	0	0	0	0	0	0	450
CHARLES MIX	1,200	800	150	0	950	15	0	0	0	300
CLAY	190	100	90	0	190	20	20	0	0	0
DAVISON	250	450	400	300	1,150	80	20	10	0	600
DOUGLAS	80	75	125	0	200	25	40	0	0	100
HANSON	75	0	75	0	75	0	0	0	0	0
HUTCHINSON	10,726	7,764	1,835	395	9,994	168	423	739	263	9,994
JERAULD	825	800	0	0	800	0	0	100	200	0
LAKE	2,163	916	751	276	1,943	0	40	5	73	73
LINCOLN	80	0	50	10	60	25	25	5	0	10
MCCOOK	1,600	0	1,800	0	1,800	425	0	75	100	500
MINER	600	100	150	0	250	100	50	10	20	50
MINNEHAHA	120	80	40	0	120	20	50	0	15	100
MOODY	200	0	200	0	200	30	0	0	0	50
SANBORN	8,500	4,000	4,500	0	8,500	1,000	5,000	250	0	5,000
TURNER	6,000	6,000	0	0	6,000	780	0	0	0	5,500
UNION	0	0	0	0	0	0	0	0	0	0
YANKTON	100	75	75	0	150	15	0	0	0	150
SUBTOTAL	33,626	21,410	10,366	1,023	32,799	2,763	5,658	1,224	681	22,517
										827

PERENNIAL SOWTHISTLE

COUNTY	2015			2016			NUMBER OF INFEST.	WATER TREES	TOPOG	CONTROLLED	Increase/ decrease
	TOTAL	PASTURE & RANGE	NONCROP	TOTAL	NONCROP	CROP					
DISTRICT 3											
BENNETT	198	450	198	198	150	100	220	10	40	900	0
CAMPBELL	1,300	1,375	750	1,350	0	41	0	0	0	1,250	50
CORSON	9,825		8,300	9,675	0	19	2	19	27	235	150
DEWEY	140		140	140	0	0	0	0	0	0	0
GREGORY	340	235	90	325	0	0	0	0	0	0	15
HAAKON	0	0	0	0	0	0	0	0	0	0	0
HUGHES	0	0	0	0	0	0	0	0	0	0	0
JACKSON	0	4,000	0	4,000	0	50	0	0	0	1,000	4,000
JONES	0	0	0	0	0	0	0	0	0	0	0
LYMAN	0		0	0	0	0	0	0	0	0	0
MELLETTTE	205		205	205	10	90	60	20	0	60	0
POTTER	1,130	800	400	1,210	0	0	0	0	0	0	80
STANLEY	0	0	0	0	0	0	0	0	0	0	0
SULLY	100	0	0	0	0	0	0	0	0	0	100
TODD	33		33	33	0	0	0	0	0	0	0
TRIPP	370	0	150	250	100	0	0	0	0	240	120
WALWORTH	620	340	340	805	125	55	265	130	105	350	185
ZIEBACH	5,710		5,710	5,710	0	0	0	0	0	0	0
SUBTOTAL	19,971	7,200	16,316	23,901	385	355	547	179	172	4,035	3,930

PERENNIAL SOWTHISTLE

COUNTY	2015 TOTAL	PASTURE & RANGE	NONCROP	CROP	2016 TOTAL	NUMBER OF					# ACRES CONTROLLED	Increase/ decrease	
						INFEST.	WATER	TREES	TOPOG	CONTROLLED			
DISTRICT 4													
BUTTE	240	60	180	0	240	30	35	20	10	40	0		
CUSTER	231	28	139	111	278	25	0	50	31	30	47		
FALL RIVER	150	60	40	5	105	30	10	0	0	50	45		
HARDING	400	250	100	0	350	400	350	0	0	25	50		
LAWRENCE	1,500	0	1,500	0	1,500	0	0	0	0	500	0		
MEADE	600	100	100	100	300	300	20	0	0	50	300		
OGLALA LAKOTA	0	0	0	0	0	0	0	0	0	0	0		
PENNINGTON	9	5	4	0	9	9	0	0	0	2	0		
PERKINS	0	0	0	0	0	0	0	0	0	0	0		
SUBTOTAL	3,130	498	2,059	216	2,782	785	415	70	41	695	348		
TOTAL	134,507	61,208	57,091	4,624	122,932	15,601	10,679	3,523	16,884	69,482	11,575		

SALT CEDAR

COUNTY	2015 TOTAL	PASTURE & RANGE	NONCROP	CROP	2016 TOTAL	NUMBER		WATER	TREES	TOPOG	CONTROLLED	Increase/ decrease
						OF	INFEST.					
DISTRICT 1												
BEADLE	0	0	0	0	0	0	0	0	0	0	0	0
BROOKINGS	0	0	0	0	0	0	0	0	0	0	0	0
BROWN	0	0	0	0	0	0	0	0	0	0	0	0
CLARK	0	0	0	0	0	0	0	0	0	0	0	0
CODINGTON	0	0	0	0	0	0	0	0	0	0	0	0
DAY	0	0	0	0	0	0	0	0	0	0	0	0
DEUEL	0	0	0	0	0	0	0	0	0	0	0	0
EDMUNDS	0	1	0	0	1	0	1	0	0	0	1	1
FAULK	0	0	0	0	0	0	0	0	0	0	0	0
GRANT	1	0	1	0	1	2	0	0	0	0	1	0
HAMLIN	0	0	0	0	0	0	0	0	0	0	0	0
HAND	0	0	0	0	0	0	0	0	0	0	0	0
HYDE	0	0	0	0	0	0	0	0	0	0	0	0
KINGSBURY	0	0	0	0	0	0	0	0	0	0	0	0
MARSHALL	0	0	0	0	0	0	0	0	0	0	0	0
MCPHERSON	0	0	0	0	0	0	0	0	0	0	0	0
ROBERTS	0	0	0	0	0	0	0	0	0	0	0	0
SPINK	4	1	4	0	5	5	5	0	0	0	2	1
SUBTOTAL	5	2	5	0	7	7	7	1	0	0	4	2

SALTCEDAR

COUNTY	2015		2016		NUMBER OF INFEST. TREES TOPOG CONTROLLED	Increase/ decrease					
	TOTAL	PASTURE & RANGE	TOTAL	NONCROP							
DISTRICT 2											
AURORA	0	0	0	0	0	0					
BON HOMME	1,204	0	1,204	0	0	0					
BRULE	0	0	0	0	0	0					
BUFFALO	0	0	0	0	0	0					
CHARLES MIX	50	0	0	0	0	50					
CLAY	0	0	20	0	0	20					
DAVISON	0	0	0	0	15	5					
DOUGLAS	0	0	0	0	0	0					
HANSON	0	0	0	0	0	0					
HUTCHINSON	0	0	0	0	0	0					
JERAULD	0	0	0	0	0	0					
LAKE	0	0	0	0	0	0					
LINCOLN	7	0	7	0	7	0					
MCCOOK	0	0	0	0	0	0					
MINER	0	0	0	0	0	0					
MINNEHAHA	0	0	0	0	0	0					
MOODY	0	0	0	0	0	0					
SANBORN	0	0	0	0	0	0					
TURNER	0	0	0	0	0	0					
UNION	0	0	0	0	0	0					
YANKTON	0	0	10	0	8	8					
SUBTOTAL	1,261	0	1,237	4	1,241	1,030	2,000	0	0	13	20

SALTCEDAR

COUNTY	2015 TOTAL	PASTURE & RANGE	NONCROP	CROP	2015 TOTAL	NUMBER		WATER	TREES	TOPOG	# ACRES CONTROLLED	Increase/ decrease
						TOTAL	INFEST.					
DISTRICT 4												
BUTTE	75	10	75	0	85	10	30	15	15	10	10	10
CUSTER	9	6	5	0	11	4	4	0	0	0	0	2
FALL RIVER	30	15	0	0	15	5	15	1	1	35	15	15
HARDING	0	0	0	0	0	0	0	0	0	0	0	0
LAWRENCE	0	0	0	0	0	0	0	0	0	0	0	0
MEADE	225	200	25	0	225	150	25	10	50	0	0	0
OGALA LAKOTA	0	0	0	0	0	0	0	0	0	0	0	0
PENNINGTON	20	22	0	0	22	22	5	0	5	15	15	2
PERKINS	0	0	0	0	0	0	0	0	0	0	0	0
SUBTOTAL	359	231	105	0	358	169	74	26	66	45	99	1
TOTAL	1,823	233	1,592	4	1,851	1,272	2,115	26	71	99	28	

HOARY CRESS

COUNTY	2015			2016			NUMBER OF INFEST. WATER TREES TOPOG CONTROLLED	# ACRES INCREASE/DECREASE
	TOTAL	PASTURE & RANGE	NONCROP	TOTAL	PASTURE & RANGE	NONCROP		
DISTRICT 1								
BEADLE	0	0	0	0	0	0	0	0
BROOKINGS	0	0	0	0	0	0	0	0
BROWN	0	0	0	0	0	0	0	0
CLARK	0	0	0	0	0	0	0	0
CODINGTON	0	0	0	0	0	0	0	0
DAY	0	0	0	0	0	0	0	0
DEUEL	0	0	0	0	0	0	0	0
EDMUNDS	0	0	0	0	0	0	0	0
FAULK	0	0	0	0	0	0	0	0
GRANT	0	0	0	0	0	0	0	0
HAMLIN	0	0	0	0	0	0	0	0
HAND	2	0	2	2	0	0	0	0
HYDE	20	0	0	0	0	0	0	20
KINGSBURY	0	0	0	0	0	0	0	0
MARSHALL	0	0	0	0	0	0	0	0
MCPHERSON	0	0	0	0	0	0	0	0
ROBERTS	0	0	0	0	0	0	0	0
SPINK	0	0	0	0	0	0	0	0
SUBTOTAL	22	0	2	2	0	0	0	20

HOARY CRESS


COUNTY	2015				2016				# ACRES CONTROLLED	Increase/ decrease	
	TOTAL	PASTURE & RANGE	NONCROP	CROP	TOTAL	NUMBER OF INFEST.	WATER TREES	TOPOG CONTROLLED			
DISTRICT 2											
AURORA	5	5	0	0	5	2	0	0	0	0	
BON HOMME	0	100	1,800	25	1,925	60	0	0	20	1,925	
BRULE	0	0	0	0	0	0	0	0	0	0	
BUFFALO	0	0	0	0	0	0	0	0	0	0	
CHARLES MIX	650	1,200	100	0	1,300	17	0	0	0	500	
CLAY	25	25	0	0	25	4	0	0	0	0	
DAVISON	0	0	0	0	0	0	0	0	0	0	
DOUGLAS	0	0	0	0	0	0	0	0	0	0	
HANSON	0	0	0	0	0	0	0	0	0	0	
HUTCHINSON	1,229	917	385	169	1,471	37	36	329	359	1,471	
JERAULD	0	0	0	0	0	0	0	0	0	0	
LAKE	0	0	0	0	0	0	0	0	0	0	
LINCOLN	3	0	3	0	3	3	3	3	3	3	
MCCOOK	0	0	0	0	0	0	0	0	0	0	
MINER	0	0	0	0	0	0	0	0	0	0	
MINNEHAHA	40	0	25	15	40	5	0	0	0	40	
MOODY	0	0	0	0	0	0	0	0	0	0	
SANBORN	0	0	0	0	0	0	0	0	0	0	
TURNER	1,200	1,150	0	0	1,150	0	0	0	0	1,000	
UNION	0	0	0	0	0	0	0	0	0	0	
YANKTON	0	25	0	0	25	5	0	0	0	0	
SUBTOTAL	3,152	3,422	2,313	209	5,944	133	39	332	382	3,014	2,792

HOARY CRESS

COUNTY	2015 TOTAL	PASTURE & RANGE	NONCROP	CROP	2016 TOTAL	NUMBER					# ACRES CONTROLLED	Increase/ decrease	
						INFEST.	WATER	TREES	TOPOG	CONTROLLED			
DISTRICT 3													
BENNETT	15	0	15	0	15	0	0	0	0	0	0	0	0
CAMPBELL	0	0	0	0	0	0	0	0	0	0	0	0	0
CORSON	0	0	0	0	0	0	0	0	0	0	0	0	0
DEWEY	0	0	0	0	0	0	0	0	0	0	0	0	0
GREGORY	22	12	8	0	20	2	19	0	0	22	2	0	2
HAAKON	0	0	0	0	0	0	0	0	0	0	0	0	0
HUGHES	0	0	0	0	0	0	0	0	0	0	0	0	0
JACKSON	215	1,000	0	0	1,000	4	0	0	0	500	785	0	785
JONES	0	0	0	0	0	0	0	0	0	0	0	0	0
LYMAN	1,000	0	1,000	0	1,000	0	0	0	0	0	0	0	0
MELLETTTE	0	0	0	0	0	0	0	0	0	0	0	0	0
POTTER	0	0	0	0	0	0	0	0	0	0	0	0	0
STANLEY	90	90	0	0	90	90	0	0	0	0	0	0	0
SULLY	0	0	0	0	0	0	0	0	0	0	0	0	0
TODD	167	0	167	0	167	0	0	0	0	0	0	0	0
TRIPP	1,200	850	100	0	950	0	0	0	0	50	250	0	250
WALWORTH	0	0	0	0	0	0	0	0	0	0	0	0	0
ZIEBACH	1,970	0	1,970	0	1,970	0	0	0	0	0	0	0	0
SUBTOTAL	4,679	1,952	3,260	0	5,212	96	19	0	0	572	533		533

HOARY CRESS

COUNTY	2015				2016				NUMBER OF INFEST.	WATER TREES	TOPOG CONTROLLED	Increase/ # ACRES decrease
	TOTAL	PASTURE & RANGE	NONCROP	CROP	TOTAL	PASTURE & RANGE	NONCROP	CROP				
DISTRICT 4												
BUTTE	8,200	4,200	2,000	1,500	7,700	80	250	75	1,500	4,000	500	
CUSTER	4,604	5,016	396	112	5,524	50	90	40	30	2,000	920	
FALL RIVER	3,350	2,000	150	100	2,250	150	100	15	5	2,000	1,100	
HARDING	3	2	1	0	3	3	0	0	0	3	0	
LAWRENCE	150	0	15	0	15	0	0	0	0	15	135	
MEADE	1,000	500	150	100	750	200	100	100	0	25	250	
OGLALA LAKOTA	167	3	167	0	167	6	0	0	0	5	0	
PENNINGTON	6	0	3	0	6	0	0	0	0	0	0	
PERKINS	0	0	0	0	0	0	0	0	0	0	0	
SUBTOTAL	17,480	11,718	2,879	1,812	16,415	483	540	230	1,535	8,043	1,065	
TOTAL	25,333	17,092	8,454	2,021	27,573	712	598	562	1,917	11,629	2,240	



RUSSIAN KNA PWEEED

COUNTY	2015 TOTAL	PASTURE & RANGE	NONCROP	CROP	2016 TOTAL	NUMBER				# ACRES CONTROLLED	Increase/ decrease	
						INFEST.	WATER	TREES	TOPOG			
DISTRICT 1												
BEADLE	0	0	0	0	0	0	0	0	0	0	0	0
BROOKINGS	0	0	0	0	0	0	0	0	0	0	0	0
BROWN	0	0	0	0	0	0	0	0	0	0	0	0
CLARK	0	0	0	0	0	0	0	0	0	0	0	0
CODINGTON	0	0	0	0	0	0	0	0	0	0	0	0
DAY	0	0	0	0	0	0	0	0	0	0	0	0
DEUEL	0	0	0	0	0	0	0	0	0	0	0	0
EDMUNDS	0	0	0	0	0	0	0	0	0	0	0	0
FAULK	0	0	0	0	0	0	0	0	0	0	0	0
GRANT	0	0	0	0	0	0	0	0	0	0	0	0
HAMLIN	0	0	0	0	0	0	0	0	0	0	0	0
HAND	0	0	0	0	0	0	0	0	0	0	0	0
HYDE	0	0	0	0	0	0	0	0	0	0	0	0
KINGSBURY	0	0	0	0	0	0	0	0	0	0	0	0
MARSHALL	0	0	0	0	0	0	0	0	0	0	0	0
MCPHERSON	500	50	450	0	500	5	5	0	0	500	0	0
ROBERTS	0	0	0	0	0	0	0	0	0	0	0	0
SPINK	5	2	3	0	5	5	0	0	0	2	0	0
SUBTOTAL	505	52	453	0	505	10	0	0	0	502	0	0

RUSSIAN KNAPWEED

COUNTY	2015 TOTAL	PASTURE & RANGE	NONCROP	CROP	2016 TOTAL	NUMBER				# ACRES CONTROLLED	Increase/ decrease	
						TOTAL	INFEST.	WATER	TREES TOPOG			
DISTRICT 2												
AURORA	0	0	0	0	0	0	0	0	0	0	0	0
BON HOMME	0	0	0	0	0	0	0	0	0	0	0	0
BRULE	0	0	0	0	0	0	0	0	0	0	0	0
BUFFALO	0	0	0	0	0	0	0	0	0	0	0	0
CHARLES MIX	0	0	0	0	0	0	0	0	0	0	0	0
CLAY	50	50	0	0	50	10	0	0	0	0	30	0
DAVISON	0	0	0	0	0	0	0	0	0	0	0	0
DOUGLAS	0	0	0	0	0	0	0	0	0	0	0	0
HANSON	150	150	0	0	150	0	0	0	0	0	0	0
HUTCHINSON	5,826	4,276	694	731	5,701	89	64	329	293	5,701	125	0
JERAULD	0	0	0	0	0	0	0	0	0	0	0	0
LAKE	0	0	0	0	0	0	0	0	0	0	0	0
LINCOLN	0	0	0	0	0	0	0	0	0	0	0	0
MCCOOK	0	0	0	0	0	0	0	0	0	0	0	0
MINER	0	0	0	0	0	0	0	0	0	0	0	0
MINNEHAHA	55	50	5	0	55	4	0	5	20	30	0	0
MOODY	0	0	0	0	0	0	0	0	0	0	0	0
SANBORN	0	0	0	0	0	0	0	0	0	0	0	0
TURNER	0	0	500	0	500	0	0	0	0	0	0	500
UNION	150	60	40	10	110	0	0	0	0	110	40	0
YANKTON	0	0	0	0	0	0	0	0	0	0	0	0
SUBTOTAL	6,231	4,586	1,239	741	6,566	103	64	334	313	5,871	335	

RUSSIAN KNAWWEED

COUNTY	2015 TOTAL	PASTURE & RANGE	NONCROP	CROP	2016 TOTAL	NUMBER OF					# ACRES CONTROLLED	Increase/ decrease
						INFEST.	WATER	TREES	TOPOG	CONTROLLED		
DISTRICT 3												
BENNETT	0	0	0	0	0	0	0	0	0	0	0	0
CAMPBELL	0	0	0	0	0	0	0	0	0	0	0	0
CORSON	0	0	0	0	0	0	0	0	0	0	0	0
DEWEY	0	0	0	0	0	0	0	0	0	0	0	0
GREGORY	0	0	0	0	0	0	0	0	0	0	0	0
HAAKON	0	0	0	0	0	0	0	0	0	0	0	0
HUGHES	0	0	0	0	0	0	0	0	0	0	0	0
JACKSON	0	0	0	0	0	0	0	0	0	0	0	0
JONES	0	0	0	0	0	0	0	0	0	0	0	0
LYMAN	0	0	0	0	0	0	0	0	0	0	0	0
MELLETTTE	0	0	0	0	0	0	0	0	0	0	0	0
POTTER	0	0	0	0	0	0	0	0	0	0	0	0
STANLEY	0	0	0	0	0	0	0	0	0	0	0	0
SULLY	0	0	0	0	0	0	0	0	0	0	0	0
TODD	158		158		158							
TRIPP	0	0	0	0	0	0	0	0	0	0	0	0
WALWORTH	0	0	0	0	0	0	0	0	0	0	0	0
ZIEBACH	30		30		30							
SUBTOTAL	188	0	188	0	188	0	0	0	0	0	0	0

RUSSIAN K NAPWEED

COUNTY	2015 TOTAL	PASTURE & RANGE	NONCROP	CROP	2016 TOTAL	NUMBER							# ACRES CONTROLLED	Increase/ decrease	
						INFEST.	WATER	TREES	TOPOG	CONTROLLED					
DISTRICT 4															
BUTTE	30	20	20	0	40	8	0	5	5	10	10	10	10	5	
CUSTER	28	13	20	0	33	10	0	5	5	10	10	10	10	5	
FALL RIVER	25	5	0	0	5	5	0	0	0	12	12	12	12	20	
HARDING	40	40	0	5	45	15	0	0	0	20	20	20	20	30	
LAWRENCE	50	0	20	0	20	0	0	0	0	0	0	0	0	0	
MEADE	0	0	0	0	0	0	0	0	0	0	0	0	0	0	
OGLALA LAKOTA	0	0	0	0	0	0	0	0	0	0	0	0	0	0	
PENNINGTON	0	0	0	0	0	0	0	0	0	0	0	0	0	0	
PERKINS	1	10	3	0	13	6	0	0	0	5	5	5	5	12	
SUBTOTAL	174	78	60	5	156	38	0	10	10	64	64	64	64	18	
TOTAL	7,098	4,716	1,940	746	7,415	151	64	344	323	6,437	6,437	6,437	6,437	317	

PURPLE LOOSESTRIFE

COUNTY	2015 TOTAL	PASTURE & RANGE	NONCROP	CROP	2016 TOTAL	NUMBER		# ACRES CONTROLLED	Increase/ decrease
						INFEST.	WATER TREES TOPOG		
DISTRICT 1									
BEADLE	0	0	0	0	0	0	0	0	0
BROOKINGS	0	0	0	0	0	0	0	0	0
BROWN	0	0	0	0	0	0	0	0	0
CLARK	0	0	0	0	0	0	0	0	0
CODINGTON	0	0	0	0	0	0	0	0	0
DAY	0	0	0	0	0	0	0	0	0
DEUEL	0	0	1	0	1	1	0	1	1
EDMUNDS	100	50	50	0	100	0	25	100	0
FAULK	0	0	0	0	0	0	0	0	0
GRANT	0	0	0	0	0	0	0	0	0
HAMLIN	0	0	5	0	5	1	0	0	5
HAND	0	0	0	0	0	0	0	0	0
HYDE	0	0	0	0	0	0	0	0	0
KINGSBURY	50	50	20	0	70	15	10	15	30
MARSHALL	0	0	0	0	0	0	0	0	0
MCPHERSON	0	0	0	0	0	0	0	0	0
ROBERTS	0	0	0	0	0	0	0	0	0
SPINK	3	0	3	0	3	3	0	3	3
SUBTOTAL	153	100	79	0	179	20	35	134	26

PURPLE LOOSESTRIFE

COUNTY	2015 TOTAL	PASTURE & RANGE	NONCROP	CROP	2016 TOTAL	NUMBER				# ACRES CONTROLLED	Increase/ decrease	
						INFEST.	WATER	TREES	TOPOG			
DISTRICT 2												
AURORA	0	0	0	0	0	0	0	0	0	0	0	0
BON HOMME	1,100	100	1,000	0	1,100	0	300	0	0	1,500	0	0
BRULE	0	0	0	0	0	0	0	0	0	0	0	0
BUFFALO	0	0	0	0	0	0	0	0	0	0	0	0
CHARLES MIX	1,500	0	0	1,100	1,100	0	0	0	0	300	0	400
CLAY	1,850	0	2,500	0	2,500	245	1,500	0	0	1,100	0	650
DAVISON	0	0	0	0	0	0	0	0	0	0	0	0
DOUGLAS	0	0	0	0	0	0	0	0	0	0	0	0
HANSON	0	0	0	0	0	0	0	0	0	0	0	0
HUTCHINSON	2,422	1,623	829	261	2,713	32	63	279	327	2,713	0	291
JERARD	0	0	0	0	0	0	0	0	0	0	0	0
LAKE	4	0	2	0	2	0	0	0	0	1	0	2
LINCOLN	5	0	5	0	5	3	4	0	0	0	0	0
MCCOOK	0	0	0	0	0	0	0	0	0	0	0	0
MINER	0	0	0	0	0	0	0	0	0	0	0	0
MINNEHAHA	20	10	10	0	20	5	20	0	0	15	0	0
MOODY	0	0	0	0	0	0	0	0	0	0	0	0
SANBORN	400	300	100	0	400	10	0	0	0	400	0	0
TURNER	100	100	0	0	100	0	0	0	0	50	0	0
UNION	160	0	100	0	100	0	0	0	0	100	0	0
YANKTON	70	0	900	0	900	200	500	700	0	400	0	830
SUBTOTAL	7,631	2,133	5,446	1,361	8,940	495	2,387	979	327	6,579		1,309

PURPLE LOOSESTRIFE

COUNTY	2015 TOTAL	PASTURE & RANGE	NONCROP	CROP	2016 TOTAL	NUMBER OF				# ACRES CONTROLLED	Increase/ decrease	
						INFEST.	WATER	TREES	TOPOG			
DISTRICT 3												
BENNETT	1	0	1	0	1	0	0	0	0	0	0	0
CAMPBELL	0	0	0	0	0	0	0	0	0	0	0	0
CORSON	0	0	0	0	0	0	0	0	0	0	0	0
DEWEY	0	0	0	0	0	0	0	0	0	0	0	0
GREGORY	0	0	0	0	0	0	0	0	0	0	0	0
HAAKON	0	0	0	0	0	0	0	0	0	0	0	0
HUGHES	0	0	0	0	0	0	0	0	0	0	0	0
JACKSON	0	0	0	0	0	0	0	0	0	0	0	0
JONES	0	0	0	0	0	0	0	0	0	0	0	0
LYMAN	0	0	0	0	0	0	0	0	0	0	0	0
MELLETTTE	0	0	0	0	0	0	0	0	0	0	0	0
POTTER	0	0	0	0	0	0	0	0	0	0	0	0
STANLEY	0	0	0	0	0	0	0	0	0	0	0	0
SULLY	0	0	0	0	0	0	0	0	0	0	0	0
TODD	0	0	0	0	0	0	0	0	0	0	0	0
TRIPP	0	0	0	0	0	0	0	0	0	0	0	0
WALWORTH	0	75	150	0	225	4	10	20	30	225	0	225
ZIEBACH	0	0	0	0	0	0	0	0	0	0	0	0
SUBTOTAL	1	75	151	0	226	4	10	20	30	225		225

PURPLE LOOSESTRIFE

COUNTY	2015 TOTAL	PASTURE & RANGE	NONCROP	CROP	2016 TOTAL	NUMBER					# ACRES CONTROLLED	Increase/ decrease
						INFEST.	WATER	TREES	TOPOG	CONTROLLED		
DISTRICT 4												
BUTTE	0	0	0	0	0	0	0	0	0	0	0	0
CUSTER	0	0	0	0	0	0	0	0	0	0	0	0
FALL RIVER	0	0	0	0	0	0	0	0	0	0	0	0
HARDING	5	5	0	0	5	0	0	0	0	0	1	0
LAWRENCE	0	0	0	0	0	0	0	0	0	0	0	0
MEADE	0	0	0	0	0	0	0	0	0	0	0	0
OGLALA LAKOTA	0	0	0	0	0	0	0	0	0	0	0	0
PENNINGTON	2	0	2	0	2	0	0	0	0	0	0	0
PERKINS	0	0	0	0	0	0	0	0	0	0	0	0
SUBTOTAL	7	5	0	0	7	0	0	0	0	0	1	0
TOTAL	7,792	2,313	5,676	1,361	9,352	519	2,432	1,014	357	6,939	1,560	

LOCALLY NOXIOUS 2016

COUNTY	2015				2016				NUMBER OF INFEST.	WATER TREES TOPOG CONTROLLED	# ACRES decrease	Uncontrolled Acres
	TOTAL	PASTURE & RANGE	NONCROP	CROP	TOTAL	INFEST.	WATER TREES	TOPOG CONTROLLED				
DISTRICT 1												
BEADLE	70,000	19,800	16,000	0	35,800	2,450	0	800	1,700	18,300	34,200	17,500
BROOKINGS	1,380	1,475	95	0	1,570	460	150	150	120	1,570	190	0
BROWN	11,575	7,090	4,050	0	11,140	370	625	2,010	450	10,850	435	290
CLARK	29,655	11,450	12,000	6,200	29,650	1,500	1,080	2,370	0	29,650	5	0
CODINGTON	9,150	8,000	1,225	100	9,325	426	350	1,175	900	2,675	175	6,650
DAY	16,100	8,600	3,600	3,500	15,700	16,100	0	1,145	2,870	12,185	400	3,515
DEUEL	48,000	49,700	16,600	0	66,300	925	3,000	3,150	23,100	38,050	18,300	28,250
EDMUNDS	1,500	1,200	300	0	1,500	0	100	100	0	1,500	0	0
FAULK	7,300	3,500	2,000	0	5,500	3,500	0	0	0	5,000	1,800	500
GRANT	2,005	1,300	705	0	2,005	366	0	0	120	2,005	0	0
HAMLIN	14,950	5,850	3,405	0	9,255	457	160	100	10	0	5,695	9,255
HAND	3,700	3,600	1,475	0	5,075	1,575	0	85	100	1,500	1,375	3,575
HYDE	22,635	35,420	6,561	300	42,281	2,299	0	1,120	500	7,511	19,646	34,770
KINGSBURY	20,000	18,400	5,700	0	24,100	1,160	1,250	1,350	1,000	8,200	4,100	0
MARSHALL	0	0	0	0	0	0	0	0	0	0	0	0
MCPHERSON	46,000	36,300	11,500	200	48,000	1,400	0	150	100	30,800	2,000	17,200
ROBERTS	10,000	4,000	2,100	100	6,200	435	350	750	100	2,840	3,800	3,360
SPINK	2,644	2,226	512	52	2,790	225	124	123	35	2,077	146	713
SUBTOTAL	316,594	217,911	87,828	10,452	316,191	33,648	7,189	14,578	31,105	174,713	403	125,578

LOCALLY NOXIOUS

COUNTY	2015 TOTAL	PASTURE & RANGE	NONCROP	CROP	2016 TOTAL	NUMBER OF						# ACRES CONTROLLED	Increase/ decrease		Uncontrolled Acres
						INFEST.	WATER	TREES	TOPOG	CONTROLLED					

LOCALLY NOXIOUS 2016

COUNTY	2015 TOTAL	PASTURE & RANGE	NONCROP	CROP	2016 TOTAL	NUMBER OF						# ACRES CONTROLLED	Increase/ decrease		Uncontrolled Acres	
						INFEST.	WATER	TREES	TOPOG	CONTROLLED						
DISTRICT 2																
AURORA	5,350	5,170	430	100	5,700	760	35	70	30	2,710	350	2,990			2,990	
BON HOMME	2,200	1,000	800	400	2,200	0	0	70	100	1,400	0	800			800	
BRULE	19,462	16,426	2,709	112	19,247	226	0	0	0	0	215	19,247			19,247	
BUFFALO	10,150	5,750	900	300	6,950	600	0	130	0	4,700	3,200	2,250			2,250	
CHARLES MIX	6,000	0	0	0	0	0	0	0	0	3,000	6,000	3,000			3,000	
CLAY	3,270	2,100	750	100	2,950	65	0	0	0	2,750	320	200			200	
DAVISON	9,200	5,001	2,851	320	8,172	406	100	300	0	7,442	1,028	730			730	
DOUGLAS	520	4,575	1,060	0	5,635	131	0	25	60	4,230	5,115	1,405			1,405	
HANSON	3,705	1,835	1,595	275	3,705	360	0	0	1,350	2,180	0	1,525			1,525	
HUTCHINSON	24,829	15,566	8,480	4,228	28,274	793	698	2,816	1,732	28,656	3,445	382			382	
JERAULD	5,251	5,700	1	0	5,701	0	0	0	0	2,076	450	3,625			3,625	
LAKE	9,224	6,217	1,961	680	8,858	4	55	9	162	1,585	366	7,273			7,273	
LINCOLN	5,651	3,111	1,235	100	4,446	1,228	100	155	655	2,605	1,205	1,841			1,841	
MCCOOK	3,300	2,470	580	0	3,050	530	1,000	250	600	2,350	250	700			700	
MINER	8,900	7,500	600	0	8,100	295	50	225	170	4,370	800	3,730			3,730	
MINNEHAHA	1,900	2,450	450	0	2,900	130	90	120	270	1,150	1,000	1,750			1,750	
MOODY	4,760	3,975	630	0	4,605	420	0	0	0	3,010	155	1,595			1,595	
SANBORN	57,000	28,000	28,000	1,000	57,000	1,550	400	100	0	35,000	0	22,000			22,000	
TURNER	18,000	14,500	5,500	0	20,000	2,505	0	1,500	0	11,400	2,000	8,600			8,600	
UNION	5,250	2,600	1,950	700	5,250	325	530	1,100	675	4,937	0	313			313	
YANKTON	5,440	2,650	900	70	3,620	100	0	70	110	3,255	1,820	365			365	
SUBTOTAL	209,362	136,596	61,382	8,385	206,363	10,428	3,058	6,940	5,914	128,796	2,999	77,557			77,557	

LOCALLY NOXIOUS

LOCALLY NOXIOUS 2016

COUNTY	2015 TOTAL	PASTURE & RANGE	NONCROP	CROP	2016 NUMBER OF		WATER	TREES	TOPOG	CONTROLLED	# ACRES decrease	Uncontrolled Acres
					INFEEST.	CONTROLLED						
DISTRICT 3												
BENNETT	0	0	0	0	0	0	0	0	0	0	0	0
CAMPBELL	9,114	3,460	2,810	3,400	9,670	817	165	615	254	0	556	1,708
CORSON	37,475	20,650	14,850	7,500	43,000	215	0	0	0	12,000	5,525	31,000
DEWEY	0	0	0	0	0	0	0	0	0	0	0	0
GREGORY	3,583	3,375	94	55	3,524	181	78	337	450	3,524	59	0
HAAKON	0	200	200	0	400	35	0	0	0	0	400	400
HUGHES	5,500	600	620	1,150	2,370	0	0	0	0	60	3,130	2,310
JACKSON	37,822	57,300	0	20,000	77,300	527	0	0	0	11,300	39,478	66,000
JONES	0	0	0	0	0	0	0	0	0	0	0	0
LYMAN	49,500	0	49,500	0	49,500	0	0	0	0	0	0	49,500
MELLETTTE	0	0	0	0	0	0	0	0	0	0	0	0
POTTER	12,257	5,600	6,903	230	12,733	898	0	990	0	707	476	12,026
STANLEY	0	0	0	0	0	0	0	0	0	0	0	0
SULLY	0	5,000	0	0	5,000	5,000	0	0	0	5,000	5,000	0
TODD	0	0	0	0	0	0	0	0	0	0	0	0
TRIPP	21,045	15,875	4,095	20	19,990	0	0	0	65	3,565	1,055	16,425
WALWORTH	15,075	7,425	8,800	350	16,575	300	35	4,950	40	13,200	1,500	3,375
ZIEBACH	0	0	0	0	0	0	0	0	0	0	0	0
SUBTOTAL	191,371	119,485	87,872	32,705	240,062	7,973	278	3,406	809	57,318	48,691	182,744

LOCALLY NOXIOUS


LOCALLY NOXIOUS 2016

COUNTY	2015			2016			NUMBER OF			# ACRES CONTROLLED	Increase/ decrease	Uncontrolled Acres
	TOTAL	PASTURE & RANGE	NONCROP	TOTAL	CROP	INFEST.	WATER	TREES	TOPOG			
DISTRICT 4												
BUTTE	3,320	1,685	1,640	3,400	75	214	195	280	450	1,225	80	2,175
CUSTER	6,459	3,422	2,623	6,768	723	265	286	379	11	721	309	6,047
FALL RIVER	5,310	3,580	1,885	6,165	700	1,270	5	190	530	3,930	855	2,235
HARDING	1,090	1,000	0	1,000	0	1,070	0	630	600	345	90	655
LAWRENCE	1,925	0	260,450	260,450	0	0	0	0	0	10,700	258,525	249,750
MEADE	25,440	8,250	1,825	25,155	15,080	10,950	535	3,820	2,260	1,495	285	23,660
OGLALA LAKOTA	0	0	0	0	0	0	0	0	0	0	0	0
PENNINGTON	48,881	5,206	41,345	46,576	25	46,501	630	950	1,250	1,579	2,305	44,997
PERKINS	3	0	1	1	0	1	0	0	0	1	2	0
SUBTOTAL	92,428	18,274	268,453	349,515	16,578	14,136	1,021	5,299	3,851	18,933	257,087	329,519
TOTAL	809,755	492,266	505,535	68,120	1,112,131	66,185	11,546	30,223	41,679	379,760	302,376	715,398

LOCALLY NOXIOUS

FIELD BINDWEED

COUNTY	2015 TOTAL	PASTURE & RANGE	NONCROP	CROP	NUMBER							Increase/ # ACRES decrease	
					2016 TOTAL	INFEST.	WATER	TREES	TOPOG	CONTROLLED			
DISTRICT 1	0	0	0	0	0	0	0	0	0	0	0	0	0
BEADLE	0	0	0	0	0	0	0	0	0	0	0	0	0
BROOKINGS	0	0	0	0	0	0	0	0	0	0	0	0	0
BROWN	0	0	0	0	0	0	0	0	0	0	0	0	0
CLARK	8,550	100	4,000	4,000	8,100	500	200	450	0	0	8,100	450	0
CODINGTON	0	0	0	0	0	0	0	0	0	0	0	0	0
DAY	150	100	50	0	150	150	0	25	50	0	75	0	0
DEUEL	0	0	0	0	0	0	0	0	0	0	0	0	0
EDMUNDS	0	0	0	0	0	0	0	0	0	0	0	0	0
FAULK	0	0	0	0	0	0	0	0	0	0	0	0	0
GRANT	200	100	100	0	200	40	0	0	0	0	200	0	0
HAMLIN	2,500	0	0	0	0	0	0	0	0	0	0	2,500	0
HAND	0	0	0	0	0	0	0	0	0	0	0	0	0
HYDE	0	0	1,451	0	1,451	864	0	0	0	0	1,451	1,451	0
KINGSBURY	0	0	0	0	0	0	0	0	0	0	0	0	0
MARSHALL	0	0	0	0	0	0	0	0	0	0	0	0	0
MCPHERSON	1,000	300	500	200	1,000	200	0	50	100	0	800	0	0
ROBERTS	900	600	300	100	1,000	80	100	200	0	0	300	100	0
SPINK	0	0	0	0	0	0	0	0	0	0	0	0	0
SUBTOTAL	13,300	1,200	6,401	4,300	11,901	1,834	300	725	150	10,926	1,399		



FIELD BINDWEED

COUNTY	2015			2016			NUMBER OF					# ACRES CONTROLLED	Increase/ decrease
	TOTAL	PASTURE & RANGE	NONCROP	TOTAL	INFEST.	WATER	TREES	TOPOG	CONTROLLED				
DISTRICT 3													
BENNETT	0			0	225	75	100	250	4,000	250	0	0	0
CAMPBELL	4,450	200	1,000	4,200	0	0	0	0	0	0	0	0	250
CORSON	0	0	0	0	0	0	0	0	0	0	0	0	0
DEWEY	0	0	0	0	0	0	0	0	0	0	0	0	0
GREGORY	0	0	0	0	0	0	0	0	0	0	0	0	0
HAAKON	0	0	0	0	0	0	0	0	0	0	0	0	0
HUGHES	3,000	500	500	1,000	0	0	0	0	0	0	0	0	1,000
JACKSON	21,822	0	0	2,000	0	0	0	0	0	0	0	0	21,822
JONES	0	0	0	0	0	0	0	0	0	0	0	0	0
LYMAN	40,000		40,000	40,000	0	0	0	0	0	0	0	0	0
MELLETTTE	0		0	0	300	0	90	0	500	600	0	0	0
POTTER	4,550	750	3,000	3,950	0	0	0	0	0	0	0	0	0
STANLEY	0	0	0	0	0	0	0	0	0	0	0	0	0
SULLY	0	0	0	0	0	0	0	0	0	0	0	0	0
TODD	0	0	0	0	0	0	0	0	0	0	0	0	0
TRIPP	0	0	0	0	0	0	0	0	0	0	0	0	0
WALWORTH	0	0	0	0	0	0	0	0	0	0	0	0	0
ZIEBACH	0			0	0	0	0	0	0	0	0	0	0
SUBTOTAL	73,822	1,450	44,500	4,200	525	75	190	250	4,500	23,672			

MUSK PLUMELESS THISTLE

COUNTY	2015				2016				# ACRES CONTROLLED	
	TOTAL	PASTURE & RANGE	NONCROP	CROP	TOTAL	NUMBER OF INFEST.	WATER TREES TOPOG	CONTROLLED		
DISTRICT 1										
BEADLE	30,000	16,000	14,000	0	30,000	1,500	0	500	1,200	17,000
BROOKINGS	1,200	1,350	40	0	1,390	400	150	100	80	1,390
BROWN	1,500	750	500	0	1,250	30	500	400	100	1,000
CLARK	9,320	7,500	2,000	300	9,800	550	650	1,200	0	9,800
CODINGTON	5,000	3,000	50	50	3,100	100	100	500	250	2,000
DAY	4,000	1,800	1,500	500	3,800	4,000	0	400	800	2,700
DEUEL	25,500	35,500	500	0	36,000	125	500	2,000	15,000	18,500
EDMUNDS	0	0	0	0	0	0	0	0	0	0
FAULK	0	0	0	0	0	0	0	0	0	0
GRANT	400	200	200	0	400	75	0	0	0	400
HAMLIN	4,400	1,900	2,500	0	4,400	250	0	0	0	400
HAND	3,700	2,500	1,200	0	3,700	200	0	10	0	500
HYDE	1,600	15,000	1,000	0	16,000	250	0	0	0	2,500
KINGSBURY	11,500	6,000	2,200	0	8,200	650	600	600	400	5,500
MARSHALL	0	0	0	0	0	0	0	0	0	0
MCPHERSON	0	0	0	0	0	0	0	0	0	0
ROBERTS	5,500	1,800	1,200	0	3,000	200	250	250	0	1,000
SPINK	225	220	30	0	250	22	0	0	0	175
SUBTOTAL	103,845	93,520	26,920	850	121,290	8,352	2,750	5,960	17,890	62,465

MUSK PLUMELESS THISTLE

COUNTY	2015				2016				# ACRES	
	TOTAL	PASTURE & RANGE	NONCROP	CROP	TOTAL	INFEST.	WATER TREES	TOPOG CONTROLLED		
DISTRICT 2										
AURORA	1,900	1,800	200	0	2,000	575	10	10	800	
BON HOMME	900	200	400	300	900	0	0	20	500	
BRULE	9,811	9,042	278	0	9,320	213	0	0	0	
BUFFALO	6,500	5,000	500	0	5,500	100	0	50	0	
CHARLES MIX	6,000	0	0	0	0	0	0	0	0	
CLAY	3,270	2,100	750	100	2,950	65	0	0	0	
DAVISON	7,200	4,500	2,200	200	6,900	220	100	100	0	
DOUGLAS	370	2,625	375	0	3,000	60	0	0	55	
HANSON	3,550	1,800	1,550	200	3,550	360	0	0	1,350	
HUTCHINSON	8,044	5,361	2,694	986	9,041	226	179	836	321	
JERAULD	4,500	5,000	0	0	5,000	0	0	0	0	
LAKE	5,934	3,316	1,791	680	5,787	0	55	9	147	
LINCOLN	5,000	2,500	1,200	100	3,800	1,200	100	100	500	
MCCOOK	950	920	100	0	1,020	230	600	100	500	
MINER	5,400	4,700	300	0	5,000	120	50	50	100	
MINNEHAHA	1,500	1,100	400	0	1,500	100	80	100	250	
MOODY	3,950	3,500	300	0	3,800	290	0	0	0	
SANBORN	6,000	3,000	3,000	0	6,000	550	100	100	0	
TURNER	10,000	6,000	4,000	0	10,000	1,700	0	1,500	0	
UNION	2,850	1,900	950	0	2,850	105	350	700	400	
YANKTON	4,840	2,200	700	40	2,940	60	0	50	100	
SUBTOTAL	98,469	66,564	21,688	2,606	90,858	6,174	1,624	3,725	3,733	57,221

MUSK PLUMELESS THISTLE

COUNTY	2015			CROP	2016						
	TOTAL	PASTURE & RANGE	NONCROP		TOTAL	INFEST.	WATER	TREES	TOPOG	CONTROLLED	
					NUMBER OF						# ACRES
DISTRICT 3											
BENNETT	0				0	30	15	15	0	0	200
CAMPBELL	350	250	50	50	350	0	0	0	0	0	200
CORSON	0	0	0	0	0	0	0	0	0	0	0
DEWEY	0				0						
GREGORY	2,650	2,400	80	55	2,535	135	70	320	450	2,535	
HAAKON	0	0	0	0	0	0	0	0	0	0	
HUGHES	0	0	0	0	0	0	0	0	0	0	
JACKSON	3,500	4,000	0	0	4,000	250	0	0	0	5,000	
JONES	0	0	0	0	0	0	0	0	0	0	
LYMAN	8,500		8,500		8,500	0	0	0	0	0	
MELLETTTE	0				0						
POTTER	0	0	0	0	0	0	0	0	0	0	
STANLEY	0	0	0	0	0	0	0	0	0	0	
SULLY	0	0	0	0	0	0	0	0	0	0	
TODD	0				0						
TRIPP	17,020	13,025	3,000	20	16,045	0	0	0	0	15	
WALWORTH	0	0	0	0	0	0	0	0	0	0	
ZIEBACH	0				0						
SUBTOTAL	32,020	19,675	11,630	125	31,430	415	85	335	450	7,750	

MUSK PLUMELESS THISTLE

COUNTY	2015			2016			NUMBER					# ACRES
	TOTAL	PASTURE & RANGE	NONCROP	TOTAL	INFEST.	WATER	TREES	TOPOG	CONTROLLED			
DISTRICT 4												
BUTTE	1,750	750	1,000	0	1,750	45	45	35	50		725	
CUSTER	194	84	60	60	204	42	16	16	1		100	
FALL RIVER	0	0	0	0	0	0	0	0	0		0	
HARDING	0	0	0	0	0	0	0	0	0		0	
LAWRENCE	500	0	0	0	0	0	0	0	0		0	
MEADE	0	0	0	0	0	0	0	0	0		0	
OGLALA LAKOTA	0	0	0	0	0	0	0	0	0		0	
PENNINGTON	15	10	5	0	15	15	0	0	0		2	
PERKINS	2	0	0	0	0	0	0	0	0		0	
SUBTOTAL	2,461	844	1,065	60	1,969	102	61	51	51		827	
TOTAL	236,795	180,603	61,303	3,641	245,547	15,043	4,520	10,071	22,124		128,263	

ABSINTH WORMWOOD


COUNTY	2015				2016				# ACRES decrease		
	TOTAL	PASTURE & RANGE	NONCROP	CROP	TOTAL	INFEST.	WATER TREES	TOPOG CONTROLLED			
DISTRICT 1											
BEADLE	40,000	3,800	2,000	0	5,800	950	0	300	500	1,300	34,200
BROOKINGS	180	125	55	0	180	60	0	50	40	180	0
BROWN	8,000	5,000	3,000	0	8,000	30	50	1,560	200	6,000	0
CLARK	7,850	850	5,200	1,800	7,850	300	80	600	0	7,850	0
CODINGTON	3,450	3,000	400	50	3,450	150	0	500	400	400	0
DAY	6,000	3,800	1,000	1,000	5,800	6,000	0	500	1,000	4,500	200
DEUEL	17,500	10,000	10,000	0	20,000	500	0	500	5,000	14,500	2,500
EDMUNDS	0	0	0	0	0	0	0	0	0	0	0
FAULK	7,300	3,500	2,000	0	5,500	3,500	0	0	0	5,000	1,800
GRANT	1,400	1,000	400	0	1,400	250	0	0	60	1,400	0
HAMLIN	8,050	3,500	750	0	4,250	100	0	0	0	0	3,800
HAND	0	1,100	275	0	1,375	1,375	0	75	100	1,000	1,375
HYDE	18,400	18,400	3,500	300	22,200	800	0	1,000	500	2,000	3,800
KINGSBURY	7,000	11,000	2,800	0	13,800	450	500	600	500	2,200	6,800
MARSHALL	0	0	0	0	0	0	0	0	0	0	0
MCPHERSON	30,000	20,000	10,000	0	30,000	900	0	100	0	15,000	0
ROBERTS	3,500	1,500	600	0	2,100	150	0	300	100	1,500	1,400
SPINK	2,417	2,005	480	52	2,537	200	124	122	35	1,900	120
SUBTOTAL	161,047	88,580	42,460	3,202	134,242	15,715	754	6,207	8,435	64,730	26,805

ABSINTH WORMWOOD

COUNTY	2015				2016				NUMBER OF INFEST. WATER TREES TOPOG CONTROLLED	# ACRES	Increase/ decrease
	TOTAL	PASTURE & RANGE	NONCROP	CROP	TOTAL	PASTURE & RANGE	NONCROP	CROP			
DISTRICT 2											
AURORA	1,420	1,350	20	0	1,370	60	10	10	10	200	50
BON HOMME	1,300	800	400	100	1,300	0	0	50	100	900	0
BRULE	63	18	45	0	63	13	0	0	0	0	0
BUFFALO	0	0	0	0	0	0	0	0	0	0	0
CHARLES MIX	0	0	0	0	0	0	0	0	0	0	0
CLAY	0	0	0	0	0	0	0	0	0	0	0
DAVISON	1,650	400	600	100	1,100	165	0	200	0	2,400	550
DOUGLAS	0	375	25	0	400	12	0	25	0	328	400
HANSON	0	0	0	0	0	0	0	0	0	0	0
HUTCHINSON	3,051	1,627	581	794	3,002	116	57	227	59	3,002	49
JERAULD	600	550	0	0	550	0	0	0	0	0	50
LAKE	1	0	2	0	2	0	0	0	0	2	1
LINCOLN	20	10	5	0	15	8	0	5	5	5	5
MCCOOK	1,200	800	250	0	1,050	100	400	50	50	900	150
MINER	1,350	1,000	150	0	1,150	90	0	125	70	850	200
MINNEHAHA	400	150	50	0	200	30	10	20	20	150	200
MOODY	500	450	100	0	550	70	0	0	0	395	50
SANBORN	0	0	0	0	0	0	0	0	0	0	0
TURNER	7,000	7,500	1,500	0	9,000	800	0	0	0	5,000	2,000
UNION	0	0	0	0	0	0	0	0	0	0	0
YANKTON	350	275	40	0	315	15	0	20	5	250	35
SUBTOTAL	18,905	15,305	3,768	994	20,067	1,479	477	732	319	14,382	1,162

ABSINTH WORMWOOD

COUNTY	2015				2016				NUMBER OF				# ACRES CONTROLLED	Increase/ decrease	
	TOTAL	PASTURE & RANGE	NONCROP	CROP	TOTAL	INFEST.	WATER TREES	TOPOG	CONTROLLED						
DISTRICT 3															
BENNETT	0				0										0
CAMPBELL	4,300	3,000	1,750	350	5,100	550	75	500	0	3,750	800				
CORSON	37,475	20,650	14,850	7,500	43,000	215	0	0	0	12,000	5,525				
DEWEY	0		0		0						0				
GREGORY	703	725	6	0	731	23	8	14	0	731	28				
HAAKON	0	0	0	0	0	0	0	0	0	0	0				
HUGHES	0	0	0	0	0	0	0	0	0	0	0				
JACKSON	0	0	0	0	0	0	0	0	0	0	0				
JONES	0	0	0	0	0	0	0	0	0	0	0				
LYMAN	0		0		0					0	0				
MELLETTTE	0		0		0						0				
POTTER	7,050	4,500	3,300	20	7,820	500	0	900	0	190	770				
STANLEY	0	0	0	0	0	0	0	0	0	0	0				
SULLY	0	5,000	0	0	5,000	5,000	0	0	0	5,000	5,000				
TODD	0	0	0	0	0	0	0	0	0	0	0				
TRIPP	0	0	0	0	0	0	0	0	0	0	0				
WALWORTH	15,075	7,425	8,800	350	16,575	300	35	4,950	40	13,200	1,500				
ZIEBACH	0		0		0						0				
SUBTOTAL	64,603	41,300	28,706	8,220	78,226	6,588	118	2,878	40	34,871	13,623				



ABSINTH WORMWOOD

COUNTY	2015				2016				# ACRES	Increase/ decrease
	TOTAL	PASTURE & RANGE	NONCROP	CROP	TOTAL	NUMBER OF INFEST.	WATER TREES	TOPOG CONTROLLED		
DISTRICT 4										
BUTTE	0	0	0	0	0	0	0	0	0	0
CUSTER	0	0	0	0	0	0	0	0	0	0
FALL RIVER	0	0	0	0	0	0	0	0	0	0
HARDING	40	0	0	0	0	0	0	0	0	40
LAWRENCE	1,200	0	0	0	0	0	0	0	0	1,200
MEADE	0	0	0	0	0	0	0	0	0	0
OGLALA LAKOTA	0	0	0	0	0	0	0	0	0	0
PENNINGTON	14	5	6	0	11	11	0	0	0	7
PERKINS	0	0	0	0	0	0	0	0	0	0
SUBTOTAL	1,254	0	0	0	11	0	0	0	0	1,243
TOTAL	245,809	145,185	74,934	12,416	232,546	23,782	1,349	9,817	8,794	113,983
										13,263

YELLOW TOADFLAX

COUNTY	2015 TOTAL	PASTURE & RANGE	NONCROP	CROP	2016 TOTAL	NUMBER OF					# ACRES CONTROLLED	Increase/ decrease	
						INFEST.	WATER	TREES	TOPOG	CONTROLLED			
DISTRICT 1													
BEADLE	0	0	0	0	0	0	0	0	0	0	0	0	0
BROOKINGS	0	0	0	0	0	0	0	0	0	0	0	0	0
BROWN	75	40	50	0	90	35	0	0	0	0	1,850	15	0
CLARK	0	0	0	0	0	0	0	0	0	0	0	0	0
CODINGTON	0	500	250	0	750	75	0	75	150	0	25	750	0
DAY	150	100	50	0	150	150	0	20	20	0	110	0	0
DEUEL	0	200	100	0	300	50	0	50	100	0	150	300	0
EDMUNDS	1,500	1,200	300	0	1,500	0	100	100	0	0	1,500	0	0
FAULK	0	0	0	0	0	0	0	0	0	0	0	0	0
GRANT	0	0	0	0	0	0	0	0	0	0	0	0	0
HAMLIN	0	0	25	0	25	12	0	0	0	0	0	25	0
HAND	0	0	0	0	0	0	0	0	0	0	0	0	0
HYDE	35	0	0	0	0	0	0	0	0	0	0	35	0
KINGSBURY	0	0	0	0	0	0	0	0	0	0	0	0	0
MARSHALL	0	0	0	0	0	0	0	0	0	0	0	0	0
MCPHERSON	15,000	16,000	1,000	0	17,000	300	0	0	0	0	15,000	2,000	0
ROBERTS	100	100	0	0	100	5	0	0	0	0	40	0	0
SPINK	2	1	2	0	3	3	0	1	0	0	2	1	1
SUBTOTAL	16,862	18,141	1,777	0	19,918	630	100	246	270	18,677	3,056		

YELLOW TOADFLAX

COUNTY	2015				2016				NUMBER OF INFEST. WATER TREES TOPOG CONTROLLED	Increase/ # ACRES decrease
	TOTAL	PASTURE & RANGE	NONCROP	CROP	TOTAL	PASTURE & RANGE	NONCROP	CROP		
DISTRICT 2										
AURORA	0	0	0	0	0	0	0	0	0	0
BON HOMME	0	0	0	0	0	0	0	0	0	0
BRULE	0	0	0	0	0	0	0	0	0	0
BUFFALO	0	0	0	0	0	0	0	0	0	0
CHARLES MIX	0	0	0	0	0	0	0	0	0	0
CLAY	0	0	0	0	0	0	0	0	0	0
DAVISON	0	1	1	0	2	1	0	0	2	2
DOUGLAS	0	0	0	0	0	0	0	0	0	0
HANSON	0	0	0	0	0	0	0	0	0	0
HUTCHINSON	0	0	0	0	0	0	0	0	0	0
JERAULD	1	0	0	0	0	0	0	0	0	1
LAKE	0	0	0	0	0	0	0	0	0	0
LINCOLN	20	0	20	0	20	4	0	0	0	0
MCCOOK	0	0	0	0	0	0	0	0	0	0
MINER	0	0	0	0	0	0	0	0	0	0
MINNEHAHA	0	0	0	0	0	0	0	0	0	0
MOODY	60	25	30	0	55	20	0	0	45	5
SANBORN	0	0	0	0	0	0	0	0	0	0
TURNER	0	0	0	0	0	0	0	0	0	0
UNION	0	0	0	0	0	0	0	0	0	0
YANKTON	0	0	0	0	0	0	0	0	0	0
SUBTOTAL	81	26	51	0	77	25	0	0	47	4

YELLOW TOADFLAX


COUNTY	2015				2016				INCREASE/ # ACRES decrease
	TOTAL	PASTURE & RANGE	NONCROP	CROP	TOTAL	INFEST.	WATER TREES	TOPOG CONTROLLED	
DISTRICT 3									
BENNETT	0				0				0
CAMPBELL	14	10	10	0	20	12	0	0	4
CORSON	0	0	0	0	0	0	0	0	0
DEWEY	0				0				0
GREGORY	0	0	0	0	0	0	0	0	0
HAAKON	0	0	0	0	0	0	0	0	0
HUGHES	0	0	0	0	0	0	0	0	0
JACKSON	0	0	0	0	0	0	0	0	0
JONES	0	0	0	0	0	0	0	0	0
LYMAN	0				0				0
MELLETTTE	0	0	0	0	0	7	0	0	0
POTTER	2	0	2	0	2	0	0	0	0
STANLEY	0	0	0	0	0	0	0	0	0
SULLY	0	0	0	0	0	0	0	0	0
TODD	0				0				0
TRIPP	0	0	0	0	0	0	0	0	0
WALWORTH	0	0	0	0	0	0	0	0	0
ZIEBACH	0				0				0
SUBTOTAL	16	10	12	0	22	19	0	0	4
									13
									6

YELLOW TOADFLAX

COUNTY	2015			CROP	2016			# ACRES	Increase/ decrease
	TOTAL	PASTURE & RANGE	NONCROP		TOTAL	INFEST.	WATER TREES		
DISTRICT 4									
BUTTE	0	0	0	0	0	0	0	0	0
CUSTER	0	5	15	0	20	20	0	0	50
FALL RIVER	0	0	0	0	0	0	0	0	0
HARDING	0	0	0	0	0	0	0	0	0
LAWRENCE	0	0	0	0	0	0	0	0	0
MEADE	0	0	0	0	0	0	0	0	0
OGJALA LAKOTA	0	0	0	0	0	0	0	0	0
PENNINGTON	420	70	350	0	420	420	150	50	75
PERKINS	1	0	1	0	1	1	0	0	1
SUBTOTAL	421	5	15	0	441	20	0	0	50
TOTAL	17,380	18,182	1,855	0	20,458	694	100	246	274
									18,787
									3,078

DALMATIAN TOADFLAX

COUNTY	2015			2016			NUMBER OF INFEST. WATER TREES TOPOG CONTROLLED	# ACRES INCREASE/DECREASE
	TOTAL	PASTURE & RANGE	NONCROP	TOTAL	CROP	TOTAL		
DISTRICT 1	0	0	0	0	0	0	0	0
BEADLE	0	0	0	0	0	0	0	0
BROOKINGS	0	0	0	0	0	0	0	0
BROWN	0	0	0	0	0	0	0	0
CLARK	0	0	0	0	0	0	0	0
CODINGTON	0	0	0	0	0	0	0	0
DAY	0	0	0	0	0	0	0	0
DEUEL	0	0	0	0	0	0	0	0
EDMUNDS	0	0	0	0	0	0	0	0
FAULK	0	0	0	0	0	0	0	0
GRANT	0	0	0	0	0	0	0	0
HAMLIN	0	0	0	0	0	0	0	0
HAND	0	0	0	0	0	0	0	0
HYDE	0	0	0	0	0	0	0	0
KINGSBURY	0	0	0	0	0	0	0	0
MARSHALL	0	0	0	0	0	0	0	0
MCPHERSON	0	0	0	0	0	0	0	0
ROBERTS	0	0	0	0	0	0	0	0
SPINK	0	0	0	0	0	0	0	0
SUBTOTAL	0	0	0	0	0	0	0	0



DALMATIAN TOADFLAX


COUNTY	2015 TOTAL	PASTURE & RANGE	NONCROP	CROP	2016 TOTAL	NUMBER OF				# ACRES decrease/ Increase/	
						INFEST.	WATER	TREES	TOPOG CONTROLLED		
DISTRICT 2											
AURORA	0	0	0	0	0	0	0	0	0	0	0
BON HOMME	0	0	0	0	0	0	0	0	0	0	0
BRULE	0	0	0	0	0	0	0	0	0	0	0
BUFFALO	0	0	0	0	0	0	0	0	0	0	0
CHARLES MIX	0	0	0	0	0	0	0	0	0	0	0
CLAY	0	0	0	0	0	0	0	0	0	0	0
DAVISON	0	0	0	0	0	0	0	0	0	0	0
DOUGLAS	0	0	0	0	0	0	0	0	0	0	0
HANSON	0	0	0	0	0	0	0	0	0	0	0
HUTCHINSON	0	0	0	0	0	0	0	0	0	0	0
JERAULD	0	0	1	0	1	0	0	0	0	1	1
LAKE	0	0	0	0	0	0	0	0	0	0	0
LINCOLN	1	1	0	0	1	1	0	0	0	0	0
MCCOOK	0	0	0	0	0	0	0	0	0	0	0
MINER	0	0	0	0	0	0	0	0	0	0	0
MINNEHAHA	0	0	0	0	0	0	0	0	0	0	0
MOODY	0	0	0	0	0	0	0	0	0	0	0
SANBORN	0	0	0	0	0	0	0	0	0	0	0
TURNER	0	0	0	0	0	0	0	0	0	0	0
UNION	0	0	0	0	0	0	0	0	0	0	0
YANKTON	0	0	0	0	0	0	0	0	0	0	0
SUBTOTAL	1	1	1	0	2	1	0	0	0	1	1

DALMATIAN TOADFLAX

COUNTY	2015				2016				# ACRES CONTROLLED	Increase/ decrease
	TOTAL	PASTURE & RANGE	NONCROP	CROP	TOTAL	NUMBER OF INFEST.	WATER TREES	TOPOG CONTROLLED		
DISTRICT 3										
BENNETT	0				0	0	0	0	0	0
CAMPBELL	0	0		0	0	0	0	0	0	0
CORSON	0	0		0	0	0	0	0	0	0
DEWEY	0				0	0	0	0	0	0
GREGORY	0	0		0	0	0	0	0	0	0
HAAKON	0	0		0	0	0	0	0	0	0
HUGHES	0	0		0	0	0	0	0	0	0
JACKSON	0	0		0	0	0	0	0	0	0
JONES	0			0	0	0	0	0	0	0
LYMAN	0			0	0	0	0	0	0	0
MELLETTTE	0			0	0	0	0	0	0	0
POTTER	0	0		0	0	0	0	0	0	0
STANLEY	0	0		0	0	0	0	0	0	0
SULLY	0	0		0	0	0	0	0	0	0
TODD	0			0	0	0	0	0	0	0
TRIPP	0	0		0	0	0	0	0	0	0
WALWORTH	0	0		0	0	0	0	0	0	0
ZIEBACH	0			0	0	0	0	0	0	0
SUBTOTAL	0	0	0	0	0	0	0	0	0	0

DALMATIAN TOADFLAX

COUNTY	2015			2016			NUMBER OF INFEST.	WATER TREES TOPOG CONTROLLED	# ACRES	Increase/decrease
	TOTAL	PASTURE & RANGE	NONCROP	TOTAL	INFEST.	WATER TREES TOPOG CONTROLLED				
DISTRICT 4										
BUTTE	0	0	0	0	0	0	0	0	0	0
CUSTER	0	0	0	0	0	0	0	0	0	0
FALL RIVER	115	10	50	60	60	0	50	20	20	55
HARDING	0	0	0	0	0	0	0	0	0	0
LAWRENCE	0	0	200	200	0	0	0	0	150	200
MEADE	1,900	1,500	100	1,600	1,000	100	500	500	25	300
OGLALA LAKOTA	0	0	0	0	0	0	0	0	400	0
PENNINGTON	475	25	400	425	425	0	0	450	400	50
PERKINS	0	0	0	0	0	0	0	0	0	0
SUBTOTAL	2,490	1,510	350	2,285	1,060	100	550	520	195	205
TOTAL	2,491	1,511	351	2,287	1,061	100	550	520	196	204



SCOTCH THISTLE

COUNTY	2015				2016				# ACRES CONTROLLED
	TOTAL	PASTURE & RANGE	NONCROP	CROP	TOTAL	INFEST.	WATER TREES	TOPOG	
DISTRICT 1	0	0	0	0	0	0	0	0	0
BEADLE	0	0	0	0	0	0	0	0	0
BROOKINGS	0	0	0	0	0	0	0	0	0
BROWN	0	0	0	0	0	0	0	0	0
CLARK	0	0	0	0	0	0	0	0	0
CODINGTON	0	0	0	0	0	0	0	0	0
DAY	0	0	0	0	0	0	0	0	0
DEUEL	0	0	0	0	0	0	0	0	0
EDMUNDS	0	0	0	0	0	0	0	0	0
FAULK	0	0	0	0	0	0	0	0	0
GRANT	0	0	0	0	0	0	0	0	0
HAMLIN	0	0	0	0	0	0	0	0	0
HAND	0	0	0	0	0	0	0	0	0
HYDE	0	0	0	0	0	0	0	0	0
KINGSBURY	0	0	0	0	0	0	0	0	0
MARSHALL	0	0	0	0	0	0	0	0	0
MCPHERSON	0	0	0	0	0	0	0	0	0
ROBERTS	0	0	0	0	0	0	0	0	0
SPINK	0	0	0	0	0	0	0	0	0
SUBTOTAL	0	0	0	0	0	0	0	0	0

SCOTCH THISTLE

COUNTY	2015				2016				# ACRES
	TOTAL	PASTURE & RANGE	NONCROP	CROP	TOTAL	INFEST.	WATER TREES TOPOG CONTROLLED		
DISTRICT 3									
BENNETT	0	0	0	0	0	0	0	0	0
CAMPBELL	0	0	0	0	0	0	0	0	0
CORSON	0	0	0	0	0	0	0	0	0
DEWEY	0	0	0	0	0	0	0	0	0
GREGORY	0	0	0	0	0	0	0	0	0
HAAKON	0	0	0	0	0	0	0	0	0
HUGHES	0	0	0	0	0	0	0	0	0
JACKSON	0	0	0	0	0	0	0	0	0
JONES	0	0	0	0	0	0	0	0	0
LYMAN	0	0	0	0	0	0	0	0	0
MELLETTTE	0	0	0	0	0	0	0	0	0
POTTER	0	0	0	0	0	0	0	0	0
STANLEY	0	0	0	0	0	0	0	0	0
SULLY	0	0	0	0	0	0	0	0	0
TODD	0	0	0	0	0	0	0	0	0
TRIPP	0	0	0	0	0	0	0	0	0
WALWORTH	0	0	0	0	0	0	0	0	0
ZIEBACH	0	0	0	0	0	0	0	0	0
SUBTOTAL	0	0	0	0	0	0	0	0	0

SCOTCH THISTLE

COUNTY	2015				2016				# ACRES	
	TOTAL	PASTURE & RANGE	NONCROP	CROP	TOTAL	INFEST.	WATER	TREES TOPOG CONTROLLED		
DISTRICT 4										
BUTTE	850	475	325	50	850	60	25	60	225	250
CUSTER	0	0	0	0	0	0	0	0	0	0
FALL RIVER	15	10	5	0	15	10	0	0	0	10
HARDING	50	50	0	0	50	50	0	30	0	150
LAWRENCE	0	0	2,000	0	2,000	0	0	0	0	750
MEADE	130	50	25	5	80	50	10	10	10	10
OGLALA LAKOTA	0	0	0	0	0	0	0	0	0	0
PENNINGTON	0	0	0	0	0	0	0	0	0	0
PERKINS	0	0	0	0	0	0	0	0	0	0
SUBTOTAL	1,045	585	2,355	55	2,995	170	35	100	235	1,170
TOTAL	1,045	585	2,355	55	2,995	170	35	100	235	1,170

BULL THISTLE

COUNTY	2015 TOTAL	PASTURE & RANGE	NONCROP	CROP	2016 TOTAL	NUMBER				# ACRES CONTROLLED	Increase/ decrease	
						INFEST.	WATER	TREES	TOPOG			
DISTRICT 1												
BEADLE	0	0	0	0	0	0	0	0	0	0	0	0
BROOKINGS	0	0	0	0	0	0	0	0	0	0	0	0
BROWN	2,000	1,300	500	0	1,800	275	75	50	150	2,000	0	200
CLARK	3,605	3,000	800	100	3,900	150	150	120	0	3,900	0	295
CODINGTON	700	1,500	500	0	2,000	100	250	75	100	250	0	1,300
DAY	5,800	2,800	1,000	2,000	5,800	5,800	0	200	1,000	4,800	0	0
DEUEL	0	2,500	2,500	0	5,000	100	500	500	1,000	4,000	0	5,000
EDMUNDS	0	0	0	0	0	0	0	0	0	0	0	0
FAULK	0	0	0	0	0	0	0	0	0	0	0	0
GRANT	0	0	0	0	0	0	0	0	0	0	0	0
HAMLIN	0	450	50	0	500	75	150	50	0	0	0	500
HAND	0	0	0	0	0	0	0	0	0	0	0	0
HYDE	2,500	1,920	600	0	2,520	325	0	100	0	1,500	0	20
KINGSBURY	1,500	1,400	700	0	2,100	60	150	150	100	500	0	600
MARSHALL	0	0	0	0	0	0	0	0	0	0	0	0
MCPHERSON	0	0	0	0	0	0	0	0	0	0	0	0
ROBERTS	0	0	0	0	0	0	0	0	0	0	0	0
SPINK	0	0	0	0	0	0	0	0	0	0	0	0
SUBTOTAL	16,105	14,870	6,650	2,100	23,620	6,885	1,275	1,245	2,350	16,950	7,515	

BULL THISTLE

COUNTY	2015 TOTAL	PASTURE & RANGE	NONCROP	CROP	NUMBER				# ACRES CONTROLLED	Increase/ decrease	
					2016 TOTAL	INFEST.	WATER TREES	TOPOG CONTROLLED			
DISTRICT 2											
AURORA	0	0	0	0	0	0	0	0	0	0	
BON HOMME	0	0	0	0	0	0	0	0	0	0	
BRULE	0	0	0	0	0	0	0	0	0	0	
BUFFALO	0	0	0	0	0	0	0	0	0	0	
CHARLES MIX	0	0	0	0	0	0	0	0	0	0	
CLAY	0	0	0	0	0	0	0	0	0	0	
DAVISON	350	100	50	20	170	20	0	0	170	180	
DOUGLAS	140	875	625	0	1,500	35	0	5	1,283	1,360	
HANSON	0	0	0	0	0	0	0	0	0	0	
HUTCHINSON	6,904	4,348	1,892	831	7,071	227	159	726	592	6,971	
JERAULD	0	0	0	0	0	0	0	0	0	0	
LAKE	0	0	0	0	0	0	0	0	0	0	
LINCOLN	0	0	0	0	0	0	0	0	0	0	
MCCOOK	1,150	750	230	0	980	200	0	100	50	700	
MINER	2,150	1,800	150	0	1,950	85	0	50	0	200	
MINNEHAHA	0	1,200	0	0	1,200	0	0	0	0	1,200	
MOODY	0	0	0	0	0	0	0	0	0	0	
SANBORN	0	0	0	0	0	0	0	0	0	0	
TURNER	0	0	0	0	0	0	0	0	0	0	
UNION	1,400	600	500	300	1,400	100	80	300	200	1,500	
YANKTON	0	0	0	0	0	0	0	0	0	0	
SUBTOTAL	12,094	9,673	3,447	1,151	14,271	667	239	1,176	847	10,644	2,177

BULL THISTLE

COUNTY	2015 TOTAL	PASTURE & RANGE	NONCROP	CROP	2016 TOTAL	NUMBER					Increase/ decrease	
						OF INFEST.	WATER TREES	TOPOG CONTROLLED				
DISTRICT 3												
BENNETT	0	0	0	0	0	0	0	0	0	0	0	0
CAMPBELL	0	0	0	0	0	0	0	0	0	0	0	0
CORSON	0	0	0	0	0	0	0	0	0	0	0	0
DEWEY	0	0	0	0	0	0	0	0	0	0	0	0
GREGORY	0	0	0	0	0	0	0	0	0	0	0	0
HAAKON	0	0	0	0	0	0	0	0	0	0	0	0
HUGHES	0	0	0	0	0	0	0	0	0	0	0	0
JACKSON	2,500	2,500	0	0	2,500	25	0	0	0	500	0	0
JONES	0	0	0	0	0	0	0	0	0	0	0	0
LYMAN	0	0	0	0	0	0	0	0	0	0	0	0
MELLETTTE	0	0	0	0	0	0	0	0	0	0	0	0
POTTER	655	350	600	10	960	90	0	0	0	15	305	0
STANLEY	0	0	0	0	0	0	0	0	0	0	0	0
SULLY	0	0	0	0	0	0	0	0	0	0	0	0
TODD	0	0	0	0	0	0	0	0	0	0	0	0
TRIPP	915	450	275	0	725	0	0	0	10	650	190	0
WALWORTH	0	0	0	0	0	0	0	0	0	0	0	0
ZIEBACH	0	0	0	0	0	0	0	0	0	0	0	0
SUBTOTAL	4,070	3,300	875	10	4,185	115	0	0	10	1,165	115	

BULL THISTLE

COUNTY	2015				2016				Increase/ # ACRES decrease		
	TOTAL	PASTURE & RANGE	NONCROP	CROP	TOTAL	NUMBER OF INFEST.	WATER TREES TOPOG	CONTROLLED			
DISTRICT 4											
BUTTE	0	0	0	0	0	0	0	0	0		
CUSTER	0	0	0	0	0	0	0	0	0		
FALL RIVER	0	0	0	0	0	0	0	0	0		
HARDING	0	0	0	0	0	0	0	0	0		
LAWRENCE	0	0	0	0	0	0	0	0	0		
MEADE	0	0	0	0	0	0	0	0	0		
OGLALA LAKOTA	0	0	0	0	0	0	0	0	0		
PENNINGTON	0	0	0	0	0	0	0	0	0		
PERKINS	0	0	0	0	0	0	0	0	0		
SUBTOTAL	0	0	0	0	0	0	0	0	0		
TOTAL	32,269	27,843	10,972	3,261	42,076	7,667	1,514	2,421	3,207	28,759	9,807

COMMON MULLEIN

COUNTY	2015 TOTAL	PASTURE & RANGE	NONCROP	CROP	2016 TOTAL	NUMBER OF				# ACRES CONTROLLED	Increase/ decrease	
						INFEST.	WATER	TREES	TOPOG			
DISTRICT 1												
BEADLE	0	0	0	0	0	0	0	0	0	0	0	0
BROOKINGS	0	0	0	0	0	0	0	0	0	0	0	0
BROWN	0	0	0	0	0	0	0	0	0	0	0	0
CLARK	0	0	0	0	0	0	0	0	0	0	0	0
CODINGTON	0	0	0	0	0	0	0	0	0	0	0	0
DAY	0	0	0	0	0	0	0	0	0	0	0	0
DEUEL	0	0	0	0	0	0	0	0	0	0	0	0
EDMUNDS	0	0	0	0	0	0	0	0	0	0	0	0
FAULK	0	0	0	0	0	0	0	0	0	0	0	0
GRANT	0	0	0	0	0	0	0	0	0	0	0	0
HAMLIN	0	0	0	0	0	0	0	0	0	0	0	0
HAND	0	0	0	0	0	0	0	0	0	0	0	0
HYDE	50	80	10	0	90	20	0	0	0	40	40	40
KINGSBURY	0	0	0	0	0	0	0	0	0	0	0	0
MARSHALL	0	0	0	0	0	0	0	0	0	0	0	0
MCPHERSON	0	0	0	0	0	0	0	0	0	0	0	0
ROBERTS	0	0	0	0	0	0	0	0	0	0	0	0
SPINK	0	0	0	0	0	0	0	0	0	0	0	0
SUBTOTAL	50	80	10	0	90	20	0	0	0	40	40	40

COMMON MULLEIN

COUNTY	2015				2016				NUMBER OF INFEST.	WATER TREES	TOPOG CONTROLLED	# ACRES decrease/ Increase/
	TOTAL	PASTURE & RANGE	NONCROP	CROP	TOTAL	PASTURE & RANGE	NONCROP	CROP				
DISTRICT 2												
AURORA	30	20	10	0	30	25	5	0	0	0	10	0
BON HOMME	0	0	0	0	0	0	0	0	0	0	0	0
BRULE	2,733	2,735	162	112	3,009	0	0	0	0	0	0	276
BUFFALO	0	0	0	0	0	0	0	0	0	0	0	0
CHARLES MIX	0	0	0	0	0	0	0	0	0	0	0	0
CLAY	0	0	0	0	0	0	0	0	0	0	0	0
DAVISON	0	0	0	0	0	0	0	0	0	0	0	0
DOUGLAS	10	500	0	0	500	8	0	0	0	0	300	490
HANSON	0	0	0	0	0	0	0	0	0	0	0	0
HUTCHINSON	689	599	476	366	1,441	63	12	46	467	1,926	752	752
JERAULD	150	150	0	0	150	0	0	0	0	75	0	0
LAKE	0	0	0	0	0	0	0	0	0	0	0	0
LINCOLN	0	0	0	0	0	0	0	0	0	0	0	0
MCCOOK	0	0	0	0	0	0	0	0	0	0	0	0
MINER	0	0	0	0	0	0	0	0	0	0	0	0
MINNEHAHA	0	0	0	0	0	0	0	0	0	0	0	0
MOODY	0	0	0	0	0	0	0	0	0	0	0	0
SANBORN	0	0	0	0	0	0	0	0	0	0	0	0
TURNER	0	0	0	0	0	0	0	0	0	0	0	0
UNION	0	0	0	0	0	0	0	0	0	0	0	0
YANKTON	50	80	50	0	130	15	0	0	5	80	80	80
SUBTOTAL	3,662	4,084	698	478	5,260	111	17	46	472	2,381	1,598	

COMMON MULLEIN

COUNTY	2015 TOTAL	PASTURE & RANGE	NONCROP	CROP	2016 TOTAL	NUMBER					# ACRES CONTROLLED	Increase/ decrease	
						INFEST.	WATER	TREES	TOPOG	CONTROLLED			
DISTRICT 3													
BENNETT	0	0	0	0	0	0	0	0	0	0	0	0	0
CAMPBELL	0	0	0	0	0	0	0	0	0	0	0	0	0
CORSON	0	0	0	0	0	0	0	0	0	0	0	0	0
DEWEY	0	0	0	0	0	0	0	0	0	0	0	0	0
GREGORY	230	250	8	0	258	23	0	3	0	258	28	0	0
HAAKON	0	200	200	0	400	35	0	0	0	0	400	0	0
HUGHES	0	0	0	0	0	0	0	0	0	0	0	0	0
JACKSON	10,000	50,000	0	20,000	70,000	250	0	0	0	5,000	60,000	0	0
JONES	0	0	0	0	0	0	0	0	0	0	0	0	0
LYMAN	0	0	0	0	0	0	0	0	0	0	0	0	0
MELLETTTE	0	0	0	0	0	0	0	0	0	0	0	0	0
POTTER	0	0	1	0	1	1	0	0	0	1	1	0	0
STANLEY	0	0	0	0	0	0	0	0	0	0	0	0	0
SULLY	0	0	0	0	0	0	0	0	0	0	0	0	0
TODD	0	0	0	0	0	0	0	0	0	0	0	0	0
TRIPP	1,750	1,400	600	0	2,000	0	0	0	40	1,850	250	0	0
WALWORTH	0	0	0	0	0	0	0	0	0	0	0	0	0
ZIEBACH	0	0	0	0	0	0	0	0	0	0	0	0	0
SUBTOTAL	11,980	51,850	809	20,000	72,659	309	0	3	40	7,109	60,679		

COMMON MULLEIN

COUNTY	2015				2016				# ACRES CONTROLLED	Increase/ decrease	
	TOTAL	PASTURE & RANGE	NONCROP	CROP	TOTAL	INFEST.	WATER	TREES TOPOG			
DISTRICT 4											
BUTTE	325	350	100	0	450	60	0	70	75	150	125
CUSTER	0	0	0	0	0	0	0	0	0	0	0
FALL RIVER	3,050	3,000	1,000	50	4,050	1,000	0	100	500	3,000	1,000
HARDING	0	0	0	0	0	0	0	0	0	0	0
LAWRENCE	0	0	7,500	0	7,500	0	0	0	0	1,500	7,500
MEADE	1,260	1,000	150	0	1,150	500	50	100	250	25	110
OGLALA LAKOTA	0	0	0	0	0	0	0	0	0	0	0
PENNINGTON	1,700	1,200	500	0	1,700	1,700	30	300	150	250	0
PERKINS	0	0	0	0	0	0	0	0	0	0	0
SUBTOTAL	6,335	4,350	8,750	50	14,850	1,560	50	270	825	4,675	8,515
TOTAL	22,027	60,364	10,267	20,528	92,859	2,000	67	319	1,337	14,205	70,832

SPOTTED KNAPWEED

COUNTY	2015 TOTAL	PASTURE & RANGE	NONCROP	CROP	2016 TOTAL	NUMBER OF				# ACRES CONTROLLED	Increase/ decrease	
						INFEST.	WATER	TREES	TOPOG			
DISTRICT 1												
BEADLE	0	0	0	0	0	0	0	0	0	0	0	0
BROOKINGS	0	0	0	0	0	0	0	0	0	0	0	0
BROWN	0	0	0	0	0	0	0	0	0	0	0	0
CLARK	330	0	0	0	0	0	0	0	0	0	0	330
CODINGTON	0	0	0	0	0	0	0	0	0	0	0	0
DAY	0	0	0	0	0	0	0	0	0	0	0	0
DEUEL	0	0	0	0	0	0	0	0	0	0	0	0
EDMUNDS	0	0	0	0	0	0	0	0	0	0	0	0
FAULK	0	0	0	0	0	0	0	0	0	0	0	0
GRANT	5	0	0	0	5	1	0	0	0	0	0	5
HAMLIN	0	0	0	0	0	0	0	0	0	0	0	0
HAND	0	0	0	0	0	0	0	0	0	0	0	0
HYDE	0	0	0	0	0	0	0	0	0	0	0	0
KINGSBURY	0	0	0	0	0	0	0	0	0	0	0	0
MARSHALL	0	0	0	0	0	0	0	0	0	0	0	0
MCPHERSON	0	0	0	0	0	0	0	0	0	0	0	0
ROBERTS	0	0	0	0	0	0	0	0	0	0	0	0
SPINK	0	0	0	0	0	0	0	0	0	0	0	0
SUBTOTAL	335	0	5	0	5	1	0	0	0	0	5	330

SPOTTED KNAPWEED

COUNTY	2015 TOTAL	PASTURE & RANGE	NONCROP	CROP	2016 TOTAL	NUMBER OF INFEST.	WATER	TREES	TOPOG	CONTROLLED	Increase/ # ACRES decrease
DISTRICT 2											
AURORA	0	0	0	0	0	0	0	0	0	0	0
BON HOMME	0	0	0	0	0	0	0	0	0	0	0
BRULE	0	0	0	0	0	0	0	0	0	0	0
BUFFALO	0	0	0	0	0	0	0	0	0	0	0
CHARLES MIX	0	0	0	0	0	0	0	0	0	0	0
CLAY	0	0	0	0	0	0	0	0	0	0	0
DAVISON	0	0	0	0	0	0	0	0	0	0	0
DOUGLAS	0	200	0	0	200	6	0	0	0	0	200
HANSON	0	0	0	0	0	0	0	0	0	0	0
HUTCHINSON	3,401	1,468	1,398	1,055	3,921	68	162	689	157	3,921	520
JERRALD	0	0	0	0	0	0	0	0	0	0	0
LAKE	0	0	0	0	0	0	0	0	0	0	0
LINCOLN	610	600	10	0	610	15	0	50	150	0	100
MCCOOK	0	0	0	0	0	0	0	0	0	0	0
MINER	0	0	0	0	0	0	0	0	0	0	0
MINNEHAHA	0	0	0	0	0	0	0	0	0	0	0
MOODY	250	0	200	0	200	40	0	0	0	0	70
SANBORN	0	0	0	0	0	0	0	0	0	0	0
TURNER	1,000	1,000	0	0	1,000	5	0	0	0	0	900
UNION	0	0	0	0	0	0	0	0	0	0	0
YANKTON	200	80	70	10	160	0	0	0	0	0	150
SUBTOTAL	5,461	3,348	1,678	1,065	6,091	134	162	739	307	5,241	630

SPOTTED KNAPWEED

COUNTY	2015 TOTAL	PASTURE & RANGE	NONCROP	CROP	2016 TOTAL	NUMBER OF				# ACRES CONTROLLED	Increase/ decrease	
						INFEST.	WATER	TREES	TOPOG			
DISTRICT 3												
BENNETT	0				0	0	0	0	0	0	0	0
CAMPBELL	0	0		0	0	0	0	0	0	0	0	0
CORSON	0	0		0	0	0	0	0	0	0	0	0
DEWEY	0				0	0	0	0	0	0	0	0
GREGORY	0	0		0	0	0	0	0	0	0	0	0
HAAKON	0	0		0	0	0	0	0	0	0	0	0
HUGHES	0	0		0	0	0	0	0	0	0	0	0
JACKSON	0	0		0	0	0	0	0	0	0	0	0
JONES	0	0		0	0	0	0	0	0	0	0	0
LYMAN	0				0	0	0	0	0	0	0	0
MELLETTTE	0				0	0	0	0	0	0	0	0
POTTER	0	0		0	0	0	0	0	0	0	0	0
STANLEY	0	0		0	0	0	0	0	0	0	0	0
SULLY	0	0		0	0	0	0	0	0	0	0	0
TODD	0				0	0	0	0	0	0	0	0
TRIPP	950	700		150	850	0	0	0	0	0	700	100
WALWORTH	0	0		0	0	0	0	0	0	0	0	0
ZIEBACH	0				0	0	0	0	0	0	0	0
SUBTOTAL	950	700	150	0	850	0	0	0	0	0	700	100

SPOTTED KNAPWEED

COUNTY	2015 TOTAL	PASTURE & RANGE	NONCROP	CROP	NUMBER					# ACRES CONTROLLED	Increase/ decrease	
					2015 TOTAL	INFEST.	WATER	TREES	TOPOG			
DISTRICT 4												
BUTTE	0	0	0	0	0	0	0	0	0	0	0	0
CUSTER	31	0	0	0	0	0	0	0	0	0	0	31
FALL RIVER	0	0	0	0	0	0	0	0	0	0	0	0
HARDING	0	0	0	0	0	0	0	0	0	0	0	0
LAWRENCE	0	0	750	0	750	0	0	0	0	0	0	750
MEADE	375	400	50	0	450	300	25	50	50	100	75	0
OGLALA LAKOTA	0	0	0	0	0	18	0	0	0	0	5	0
PENNINGTON	18	9	9	0	18	18	0	0	0	0	0	0
PERKINS	0	0	0	0	0	0	0	0	0	0	0	0
SUBTOTAL	424	400	800	0	1,218	300	25	50	50	400	794	
TOTAL	7,170	4,448	2,633	1,065	8,164	435	187	789	357	6,346	994	

PUNCTUREVINE

COUNTY	2015 TOTAL	PASTURE & RANGE	NONCROP	CROP	2016 TOTAL	NUMBER OF				# ACRES CONTROLLED	Increase/ decrease
						INFEST.	WATER	TREES	TOPOG		
DISTRICT 1	0	0	0	0	0	0	0	0	0	0	0
BEADLE	0	0	0	0	0	0	0	0	0	0	0
BROOKINGS	0	0	0	0	0	0	0	0	0	0	0
BROWN	0	0	0	0	0	0	0	0	0	0	0
CLARK	0	0	0	0	0	0	0	0	0	0	0
CODINGTON	0	0	0	0	0	0	0	0	0	0	0
DAY	0	0	0	0	0	0	0	0	0	0	0
DEUEL	0	0	0	0	0	0	0	0	0	0	0
EDMUNDS	0	0	0	0	0	0	0	0	0	0	0
FAULK	0	0	0	0	0	0	0	0	0	0	0
GRANT	0	0	0	0	0	0	0	0	0	0	0
HAMLIN	0	0	0	0	0	0	0	0	0	0	0
HAND	0	0	0	0	0	0	0	0	0	0	0
HYDE	0	0	0	0	0	0	0	0	0	0	0
KINGSBURY	0	0	0	0	0	0	0	0	0	0	0
MARSHALL	0	0	0	0	0	0	0	0	0	0	0
MCPHERSON	0	0	0	0	0	0	0	0	0	0	0
ROBERTS	0	0	0	0	0	0	0	0	0	0	0
SPINK	0	0	0	0	0	0	0	0	0	0	0
SUBTOTAL	0	0	0	0	0	0	0	0	0	0	0

PUNCTUREVINE

COUNTY	2015				2016				INCREASE/ # ACRES decrease
	TOTAL	PASTURE & RANGE	NONCROP	CROP	TOTAL	NUMBER OF INFEST.	WATER TREES	TOPOG CONTROLLED	
DISTRICT 2									
AURORA	0	0	0	0	0	0	0	0	0
BON HOMME	0	0	0	0	0	0	0	0	0
BRULE	6,855	4,631	2,224	0	6,855	0	0	0	0
BUFFALO	0	0	0	0	0	0	0	0	0
CHARLES MIX	0	0	0	0	0	0	0	0	0
CLAY	0	0	0	0	0	0	0	0	0
DAVISON	0	0	0	0	0	0	0	0	0
DOUGLAS	0	0	0	0	0	0	0	0	0
HANSON	0	0	0	0	0	0	0	0	0
HUTCHINSON	0	0	0	0	0	0	0	0	0
JERAULD	0	0	0	0	0	0	0	0	0
LAKE	0	0	0	0	0	0	0	0	0
LINCOLN	0	0	0	0	0	0	0	0	0
MCCOOK	0	0	0	0	0	0	0	0	0
MINER	0	0	0	0	0	0	0	0	0
MINNEHAHA	0	0	0	0	0	0	0	0	0
MOODY	0	0	0	0	0	0	0	0	0
SANBORN	0	0	0	0	0	0	0	0	0
TURNER	0	0	0	0	0	0	0	0	0
UNION	0	0	0	0	0	0	0	0	0
YANKTON	0	0	0	0	0	0	0	0	0
SUBTOTAL	6,855	4,631	2,224	0	6,855	0	0	0	0

PUNCTUREVINE

COUNTY	2015			2016			NUMBER OF INFEST.	WATER TREES	TOPOG CONTROLLED	Increase/ decrease # ACRES
	TOTAL	PASTURE & RANGE	NONCROP	TOTAL	CROP	NONCROP				
DISTRICT 3										
BENNETT	0	0	0	0	0	0	0	0	0	0
CAMPBELL	0	0	0	0	0	0	0	0	0	0
CORSON	0	0	0	0	0	0	0	0	0	0
DEWEY	0	0	0	0	0	0	0	0	0	0
GREGORY	0	0	0	0	0	0	0	0	0	0
HAAKON	0	0	0	0	0	0	0	0	0	0
HUGHES	2,500	100	120	370	150	0	0	0	60	2,130
JACKSON	0	0	0	0	0	0	0	0	0	0
JONES	0	0	0	0	0	0	0	0	0	0
LYMAN	1,000	0	1,000	1,000	0	0	0	0	0	0
MELLETTTE	0	0	0	0	0	0	0	0	0	0
POTTER	0	0	0	0	0	0	0	0	0	0
STANLEY	0	0	0	0	0	0	0	0	0	0
SULLY	0	0	0	0	0	0	0	0	0	0
TODD	0	0	0	0	0	0	0	0	0	0
TRIPP	0	0	0	0	0	0	0	0	0	0
WALWORTH	0	0	0	0	0	0	0	0	0	0
ZIEBACH	0	0	0	0	0	0	0	0	0	0
SUBTOTAL	3,500	100	1,120	1,370	150	0	0	0	60	2,130

PUNCTUREVINE

COUNTY	2015 TOTAL	PASTURE & RANGE	NONCROP	CROP	2016 TOTAL	NUMBER OF					Increase/ # ACRES decrease	
						INFEST.	WATER	TREES	TOPOG	CONTROLLED		
DISTRICT 4												
BUTTE	0	0	0	0	0	0	0	0	0	0	0	0
CUSTER	0	0	0	0	0	0	0	0	0	0	0	0
FALL RIVER	460	10	300	50	360	100	0	0	0	0	400	100
HARDING	0	0	0	0	0	0	0	0	0	0	0	0
LAWRENCE	0	0	0	0	0	0	0	0	0	0	0	0
MEADE	250	50	100	50	200	500	0	10	50	150	50	50
OGLALA LAKOTA	0	0	0	0	0	0	0	0	0	0	0	0
PENNINGTON	75	0	50	25	75	0	0	0	0	0	25	0
PERKINS	0	0	0	0	0	0	0	0	0	0	0	0
SUBTOTAL	785	60	400	100	635	600	0	10	50	550	150	150
TOTAL	11,140	4,791	3,744	250	8,860	600	0	10	50	610	2,280	2,280

COMMON TANSY

COUNTY	2015				2016				NUMBER OF INFEST.	WATER TREES	TOPOG CONTROLLED	# ACRES
	TOTAL	PASTURE & RANGE	NONCROP	CROP	TOTAL							
DISTRICT 1												
BEADLE	0	0	0	0	0	0	0	0	0	0	0	0
BROOKINGS	0	0	0	0	0	0	0	0	0	0	0	0
BROWN	0	0	0	0	0	0	0	0	0	0	0	0
CLARK	0	0	0	0	0	0	0	0	0	0	0	0
CODINGTON	0	0	0	0	0	0	0	0	0	0	0	0
DAY	0	0	0	0	0	0	0	0	0	0	0	0
DEUEL	0	0	0	0	0	0	0	0	0	0	0	0
EDMUNDS	0	0	0	0	0	0	0	0	0	0	0	0
FAULK	0	0	0	0	0	0	0	0	0	0	0	0
GRANT	0	0	0	0	0	0	0	0	0	0	0	0
HAMLIN	0	0	0	0	0	0	0	0	0	0	0	0
HAND	0	0	0	0	0	0	0	0	0	0	0	0
HYDE	0	0	0	0	0	0	0	0	0	0	0	0
KINGSBURY	0	0	0	0	0	0	0	0	0	0	0	0
MARSHALL	0	0	0	0	0	0	0	0	0	0	0	0
MCPHERSON	0	0	0	0	0	0	0	0	0	0	0	0
ROBERTS	0	0	0	0	0	0	0	0	0	0	0	0
SPINK	0	0	0	0	0	0	0	0	0	0	0	0
SUBTOTAL	0	0	0	0	0	0	0	0	0	0	0	0

COMMON TANSY

COUNTY	2015				2016				# ACRES CONTROLLED
	TOTAL	PASTURE & RANGE	NONCROP	CROP	TOTAL	NUMBER OF INFEST. TREES	WATER TOPOG	TREES CONTROLLED	
DISTRICT 2									
AURORA	0	0	0	0	0	0	0	0	0
BON HOMME	0	0	0	0	0	0	0	0	0
BRULE	0	0	0	0	0	0	0	0	0
BUFFALO	0	0	0	0	0	0	0	0	0
CHARLES MIX	0	0	0	0	0	0	0	0	0
CLAY	0	0	0	0	0	0	0	0	0
DAVISON	0	0	0	0	0	0	0	0	0
DOUGLAS	0	0	0	0	0	0	0	0	0
HANSON	0	0	0	0	0	0	0	0	0
HUTCHINSON	0	0	0	0	0	0	0	0	0
JERAULD	0	0	0	0	0	0	0	0	0
LAKE	0	0	0	0	0	0	0	0	0
LINCOLN	0	0	0	0	0	0	0	0	0
MCCOOK	0	0	0	0	0	0	0	0	0
MINER	0	0	0	0	0	0	0	0	0
MINNEHAHA	0	0	0	0	0	0	0	0	0
MOODY	0	0	0	0	0	0	0	0	0
SANBORN	0	0	0	0	0	0	0	0	0
TURNER	0	0	0	0	0	0	0	0	0
UNION	0	0	0	0	0	0	0	0	0
YANKTON	0	0	0	0	0	0	0	0	0
SUBTOTAL	0	0	0	0	0	0	0	0	0

COMMON TANSY

COUNTY	2015			2016			NUMBER OF INFEST.	WATER TREES	TOPOG CONTROLLED	# ACRES
	TOTAL	PASTURE & RANGE	NONCROP	TOTAL	CROP	TOTAL				
DISTRICT 3										
BENNETT	0	0	0	0	0	0	0	0	0	0
CAMPBELL	0	0	0	0	0	0	0	0	0	0
CORSON	0	0	0	0	0	0	0	0	0	0
DEWEY	0	0	0	0	0	0	0	0	0	0
GREGORY	0	0	0	0	0	0	0	0	0	0
HAAKON	0	0	0	0	0	0	0	0	0	0
HUGHES	0	0	0	0	0	0	0	0	0	0
JACKSON	0	0	0	0	0	0	0	0	0	0
JONES	0	0	0	0	0	0	0	0	0	0
LYMAN	0	0	0	0	0	0	0	0	0	0
MELLETTTE	0	0	0	0	0	0	0	0	0	0
POTTER	0	0	0	0	0	0	0	0	0	0
STANLEY	0	0	0	0	0	0	0	0	0	0
SULLY	0	0	0	0	0	0	0	0	0	0
TODD	0	0	0	0	0	0	0	0	0	0
TRIPP	0	0	0	0	0	0	0	0	0	0
WALWORTH	0	0	0	0	0	0	0	0	0	0
ZIEBACH	0	0	0	0	0	0	0	0	0	0
SUBTOTAL	0	0	0	0	0	0	0	0	0	0

COMMON TANSY

COUNTY	2015				2016				# ACRES CONTROLLED
	TOTAL	PASTURE & RANGE	NONCROP	CROP	TOTAL	NUMBER OF INFEST.	WATER TREES	TOPOG CONTROLLED	
DISTRICT 4									
BUTTE	0	0	0	0	0	0	0	0	0
CUSTER	2	1	1	0	2	1	0	0	1
FALL RIVER	0	0	0	0	0	0	0	0	0
HARDING	0	0	0	0	0	0	0	0	0
LAWRENCE	0	0	130,000	0	130,000	0	0	0	0
MEADE	850	500	100	0	600	500	250	100	3,500
OGLALA LAKOTA	0	0	0	0	0	0	0	0	10
PENNINGTON	560	60	500	0	560	560	600	0	50
PERKINS	0	0	0	0	0	0	0	0	0
SUBTOTAL	1,412	501	130,101	0	131,162	501	250	100	101
TOTAL	1,412	501	130,101	0	131,162	501	250	100	101
									3,511

HOUNDSTOUNGE

COUNTY	2015 TOTAL	PASTURE & RANGE	NONCROP	CROP	2016 TOTAL	NUMBER			# ACRES CONTROLLED	Increase/ decrease
						OF INFEST.	WATER	TREES TOPOG		
DISTRICT 1										
BEADLE	0	0	0	0	0	0	0	0	0	0
BROOKINGS	0	0	0	0	0	0	0	0	0	0
BROWN	0	0	0	0	0	0	0	0	0	0
CLARK	0	0	0	0	0	0	0	0	0	0
CODINGTON	0	0	0	0	0	0	0	0	0	0
DAY	0	0	0	0	0	0	0	0	0	0
DEUEL	0	0	0	0	0	0	0	0	0	0
EDMUNDS	0	0	0	0	0	0	0	0	0	0
FAULK	0	0	0	0	0	0	0	0	0	0
GRANT	0	0	0	0	0	0	0	0	0	0
HAMLIN	0	0	0	0	0	0	0	0	0	0
HAND	0	0	0	0	0	0	0	0	0	0
HYDE	50	20	0	0	20	40	0	20	20	30
KINGSBURY	0	0	0	0	0	0	0	0	0	0
MARSHALL	0	0	0	0	0	0	0	0	0	0
MCPHERSON	0	0	0	0	0	0	0	0	0	0
ROBERTS	0	0	0	0	0	0	0	0	0	0
SPINK	0	0	0	0	0	0	0	0	0	0
SUBTOTAL	50	20	0	0	20	40	0	20	20	30

HOUNDSTOUNGE

COUNTY	2015 TOTAL	PASTURE & RANGE	NONCROP	CROP	2016 TOTAL	NUMBER				# ACRES CONTROLLED	Increase/ decrease	
						INFEST.	WATER	TREES	TOPOG			
DISTRICT 2												
AURORA	0	0	0	0	0	0	0	0	0	0	0	0
BON HOMME	0	0	0	0	0	0	0	0	0	0	0	0
BRULE	0	0	0	0	0	0	0	0	0	0	0	0
BUFFALO	0	0	0	0	0	0	0	0	0	0	0	0
CHARLES MIX	0	0	0	0	0	0	0	0	0	0	0	0
CLAY	0	0	0	0	0	0	0	0	0	0	0	0
DAVISON	0	0	0	0	0	0	0	0	0	0	0	0
DOUGLAS	0	0	0	0	0	0	0	0	0	0	0	0
HANSON	0	0	0	0	0	0	0	0	0	0	0	0
HUTCHINSON	0	0	0	0	0	0	0	0	0	0	0	0
JERAULD	0	0	0	0	0	0	0	0	0	0	0	0
LAKE	0	0	0	0	0	0	0	0	0	0	0	0
LINCOLN	0	0	0	0	0	0	0	0	0	0	0	0
MCCOOK	0	0	0	0	0	0	0	0	0	0	0	0
MINER	0	0	0	0	0	0	0	0	0	0	0	0
MINNEHAHA	0	0	0	0	0	0	0	0	0	0	0	0
MOODY	0	0	0	0	0	0	0	0	0	0	0	0
SANBORN	0	0	0	0	0	0	0	0	0	0	0	0
TURNER	0	0	0	0	0	0	0	0	0	0	0	0
UNION	0	0	0	0	0	0	0	0	0	0	0	0
YANKTON	0	0	0	0	0	0	0	0	0	0	0	0
SUBTOTAL	0	0	0	0	0	0	0	0	0	0	0	0

11/11/2016 10:00:00 AM

HOUNDSTOUNGE

COUNTY	2015 TOTAL	PASTURE & RANGE	NONCROP	CROP	2016 TOTAL	NUMBER				# ACRES CONTROLLED	Increase/ decrease	
						INFEST.	WATER	TREES	TOPOG			
DISTRICT 3												
BENNETT	0	0	0	0	0	0	0	0	0	0	0	0
CAMPBELL	0	0	0	0	0	0	0	0	0	0	0	0
CORSON	0	0	0	0	0	0	0	0	0	0	0	0
DEWEY	0	0	0	0	0	0	0	0	0	0	0	0
GREGORY	0	0	0	0	0	0	0	0	0	0	0	0
HAAKON	0	0	0	0	0	0	0	0	0	0	0	0
HUGHES	0	0	0	0	0	0	0	0	0	0	0	0
JACKSON	0	0	0	0	0	0	0	0	0	0	0	0
JONES	0	0	0	0	0	0	0	0	0	0	0	0
LYMAN	0	0	0	0	0	0	0	0	0	0	0	0
MELLETTTE	0	0	0	0	0	0	0	0	0	0	0	0
POTTER	0	0	0	0	0	0	0	0	0	0	0	0
STANLEY	0	0	0	0	0	0	0	0	0	0	0	0
SULLY	0	0	0	0	0	0	0	0	0	0	0	0
TODD	0	0	0	0	0	0	0	0	0	0	0	0
TRIPP	0	0	0	0	0	0	0	0	0	0	0	0
WALWORTH	0	0	0	0	0	0	0	0	0	0	0	0
ZIEBACH	0	0	0	0	0	0	0	0	0	0	0	0
SUBTOTAL	0	0	0	0	0	0	0	0	0	0	0	0

HOUNDSTOUNGE

COUNTY	2015 TOTAL	PASTURE & RANGE	NONCROP	CROP	2016 TOTAL	NUMBER							Increase/ decrease
						TOTAL	INFEST.	WATER	TREES	TOPOG	CONTROLLED		
DISTRICT 4													
BUTTE	0	0	0	0	0	0	0	0	0	0	0	0	0
CUSTER	0	0	0	0	0	0	0	0	0	0	0	0	0
FALL RIVER	270	250	30	0	280	20	5	30	10	100	0	10	0
HARDING	325	300	0	0	300	20	0	100	100	20	0	25	0
LAWRENCE	0	0	0	0	0	0	0	0	0	0	0	0	0
MEADE	4,000	3,500	500	0	4,000	3,000	100	500	250	25	0	0	0
OGLALA LAKOTA	0	0	0	0	0	0	0	0	0	0	0	0	0
PENNINGTON	3,000	1,500	1,500	0	3,000	3,000	0	500	500	50	0	0	0
PERKINS	0	0	0	0	0	0	0	0	0	0	0	0	0
SUBTOTAL	7,595	4,050	530	0	7,580	3,040	105	630	360	145	15		
TOTAL	7,645	4,070	530	0	7,600	3,080	105	650	360	165	45		

COMMON BURDOCK

COUNTY	2015				2016				# ACRES decrease
	TOTAL	PASTURE & RANGE	NONCROP	CROP	TOTAL	NUMBER OF INFEST.	WATER TREES	TOPOG CONTROLLED	
DISTRICT 1									
BEADLE	0	0	0	0	0	0	0	0	0
BROOKINGS	0	0	0	0	0	0	0	0	0
BROWN	0	0	0	0	0	0	0	0	0
CLARK	0	0	0	0	0	0	0	0	0
CODINGTON	0	0	0	0	0	0	0	0	0
DAY	0	0	0	0	0	0	0	0	0
DEUEL	0	0	0	0	0	0	0	0	0
EDMUNDS	0	0	0	0	0	0	0	0	0
FAULK	0	0	0	0	0	0	0	0	0
GRANT	0	0	0	0	0	0	0	0	0
HAMLIN	0	0	0	0	0	0	0	0	0
HAND	0	0	0	0	0	0	0	0	0
HYDE	0	0	0	0	0	0	0	0	0
KINGSBURY	0	0	0	0	0	0	0	0	0
MARSHALL	0	0	0	0	0	0	0	0	0
MCPHERSON	0	0	0	0	0	0	0	0	0
ROBERTS	0	0	0	0	0	0	0	0	0
SPINK	0	0	0	0	0	0	0	0	0
SUBTOTAL	0	0	0	0	0	0	0	0	0

COMMON BURDOCK

COUNTY	2015 TOTAL	PASTURE & RANGE	NONCROP	CROP	2016 TOTAL	NUMBER				# ACRES CONTROLLED	Increase/ decrease	
						INFEST.	WATER	TREES	TOPOG			
DISTRICT 2												
AURORA	0	0	0	0	0	0	0	0	0	0	0	0
BON HOMME	0	0	0	0	0	0	0	0	0	0	0	0
BRULE	0	0	0	0	0	0	0	0	0	0	0	0
BUFFALO	0	0	0	0	0	0	0	0	0	0	0	0
CHARLES MIX	0	0	0	0	0	0	0	0	0	0	0	0
CLAY	0	0	0	0	0	0	0	0	0	0	0	0
DAVISON	0	0	0	0	0	0	0	0	0	0	0	0
DOUGLAS	0	0	0	0	0	0	0	0	0	0	0	0
HANSON	0	0	0	0	0	0	0	0	0	0	0	0
HUTCHINSON	0	0	0	0	0	0	0	0	0	0	0	0
JERRALD	0	0	0	0	0	0	0	0	0	0	0	0
LAKE	0	0	0	0	0	0	0	0	0	0	0	0
LINCOLN	0	0	0	0	0	0	0	0	0	0	0	0
MCCOOK	0	0	0	0	0	0	0	0	0	0	0	0
MINER	0	0	0	0	0	0	0	0	0	0	0	0
MINNEHAHA	0	0	0	0	0	0	0	0	0	0	0	0
MOODY	0	0	0	0	0	0	0	0	0	0	0	0
SANBORN	0	0	0	0	0	0	0	0	0	0	0	0
TURNER	0	0	0	0	0	0	0	0	0	0	0	0
UNION	0	0	0	0	0	0	0	0	0	0	0	0
YANKTON	0	0	0	0	0	0	0	0	0	0	0	0
SUBTOTAL	0	0	0	0	0	0	0	0	0	0	0	0

COMMON BURDOCK

COUNTY	2015 TOTAL	PASTURE & RANGE	NONCROP	CROP	2016 TOTAL	NUMBER OF				# ACRES CONTROLLED	Increase/ decrease	
						INFEST.	WATER	TREES	TOPOG			
DISTRICT 3												
BENNETT	0	0	0	0	0	0	0	0	0	0	0	0
CAMPBELL	0	0	0	0	0	0	0	0	0	0	0	0
CORSON	0	0	0	0	0	0	0	0	0	0	0	0
DEWEY	0	0	0	0	0	0	0	0	0	0	0	0
GREGORY	0	0	0	0	0	0	0	0	0	0	0	0
HAAKON	0	0	0	0	0	0	0	0	0	0	0	0
HUGHES	0	0	0	0	0	0	0	0	0	0	0	0
JACKSON	0	0	0	0	0	0	0	0	0	0	0	0
JONES	0	0	0	0	0	0	0	0	0	0	0	0
LYMAN	0	0	0	0	0	0	0	0	0	0	0	0
MELLETTTE	0	0	0	0	0	0	0	0	0	0	0	0
POTTER	0	0	0	0	0	0	0	0	0	0	0	0
STANLEY	0	0	0	0	0	0	0	0	0	0	0	0
SULLY	0	0	0	0	0	0	0	0	0	0	0	0
TODD	0	0	0	0	0	0	0	0	0	0	0	0
TRIPP	0	0	0	0	0	0	0	0	0	0	0	0
WALWORTH	0	0	0	0	0	0	0	0	0	0	0	0
ZIEBACH	0	0	0	0	0	0	0	0	0	0	0	0
SUBTOTAL	0	0	0	0	0	0	0	0	0	0	0	0

COMMON BURDOCK

COUNTY	2015 TOTAL	PASTURE & RANGE	NONCROP	CROP	2016 TOTAL	NUMBER OF						Increase/ decrease # ACRES CONTROLLED	
						TOTAL	INFEST.	WATER	TREES	TOPOG	CONTROLLED		
DISTRICT 4													
BUTTE	175	40	125	10	175	40	50	75	25	50	0	0	0
CUSTER	0	0	0	0	0	0	0	0	0	0	0	0	0
FALL RIVER	0	0	0	0	0	0	0	0	0	0	0	0	0
HARDING	675	650	0	0	650	1,000	0	500	500	175	25	25	25
LAWRENCE	0	0	0	0	0	0	0	0	0	0	0	0	0
MEADE	0	0	0	0	0	0	0	0	0	0	0	0	0
OGLALA LAKOTA	0	0	0	0	0	0	0	0	0	0	0	0	0
PENNINGTON	0	0	0	0	0	0	0	0	0	0	0	0	0
PERKINS	0	0	0	0	0	0	0	0	0	0	0	0	0
SUBTOTAL	850	690	125	10	825	1,040	50	575	525	225	25	25	25
TOTAL	850	690	125	10	825	1,040	50	575	525	225	25	25	25

POISON HEMLOCK

COUNTY	2015 TOTAL	PASTURE & RANGE	NONCROP	CROP	2016 TOTAL	NUMBER OF				# ACRES CONTROLLED	Increase/ decrease	
						INFEST.	WATER	TREES	TOPOG			
DISTRICT 1												
BEADLE	0	0	0	0	0	0	0	0	0	0	0	0
BROOKINGS	0	0	0	0	0	0	0	0	0	0	0	0
BROWN	0	0	0	0	0	0	0	0	0	0	0	0
CLARK	0	0	0	0	0	0	0	0	0	0	0	0
CODINGTON	0	0	25	0	25	1	0	25	0	0	0	25
DAY	0	0	0	0	0	0	0	0	0	0	0	0
DEUEL	5,000	1,500	3,500	0	5,000	150	2,000	100	2,000	900	900	0
EDMUNDS	0	0	0	0	0	0	0	0	0	0	0	0
FAULK	0	0	0	0	0	0	0	0	0	0	0	0
GRANT	0	0	0	0	0	0	0	0	0	0	0	0
HAMLIN	0	0	80	0	80	20	10	50	10	0	0	80
HAND	0	0	0	0	0	0	0	0	0	0	0	0
HYDE	0	0	0	0	0	0	0	0	0	0	0	0
KINGSBURY	0	0	0	0	0	0	0	0	0	0	0	0
MARSHALL	0	0	0	0	0	0	0	0	0	0	0	0
MCPHERSON	0	0	0	0	0	0	0	0	0	0	0	0
ROBERTS	0	0	0	0	0	0	0	0	0	0	0	0
SPINK	0	0	0	0	0	0	0	0	0	0	0	0
SUBTOTAL	5,000	1,500	3,605	0	5,105	171	2,010	175	2,010	900	900	105

POISON HEMLOCK

COUNTY	2015 TOTAL	PASTURE & RANGE	NONCROP	CROP	2016 TOTAL	NUMBER OF				# ACRES CONTROLLED	Increase/ decrease	
						INFEST.	WATER	TREES	TOPOG			
DISTRICT 2												
AURORA	0	0	0	0	0	0	0	0	0	0	0	0
BON HOMME	0	0	0	0	0	0	0	0	0	0	0	0
BRULE	0	0	0	0	0	0	0	0	0	0	0	0
BUFFALO	0	0	0	0	0	0	0	0	0	0	0	0
CHARLES MIX	0	0	0	0	0	0	0	0	0	0	0	0
CLAY	0	0	0	0	0	0	0	0	0	0	0	0
DAVISON	0	0	0	0	0	0	0	0	0	0	0	0
DOUGLAS	0	0	0	0	0	0	0	0	0	0	0	0
HANSON	0	0	0	0	0	0	0	0	0	0	0	0
HUTCHINSON	0	0	0	0	0	0	0	0	0	0	0	0
JERAULD	0	0	0	0	0	0	0	0	0	0	0	0
LAKE	0	0	0	0	0	0	0	0	0	0	0	0
LINCOLN	0	0	0	0	0	0	0	0	0	0	0	0
MCCOOK	0	0	0	0	0	0	0	0	0	0	0	0
MINER	0	0	0	0	0	0	0	0	0	0	0	0
MINNEHAHA	0	0	0	0	0	0	0	0	0	0	0	0
MOODY	0	0	0	0	0	0	0	0	0	0	0	0
SANBORN	0	0	0	0	0	0	0	0	0	0	0	0
TURNER	0	0	0	0	0	0	0	0	0	0	0	0
UNION	0	0	0	0	0	0	0	0	0	0	0	0
YANKTON	0	0	0	0	0	0	0	0	0	0	0	0
SUBTOTAL	0	0	0	0	0	0	0	0	0	0	0	0

POISON HEMLOCK

COUNTY	2015 TOTAL	PASTURE & RANGE	NONCROP	CROP	2016 TOTAL	NUMBER OF				# ACRES decrease	Increase/ decrease	
						INFEST.	WATER	TREES	TOPOG CONTROLLED			
DISTRICT 3												
BENNETT	0	0	0	0	0	0	0	0	0	0	0	0
CAMPBELL	0	0	0	0	0	0	0	0	0	0	0	0
CORSON	0	0	0	0	0	0	0	0	0	0	0	0
DEWEY	0	0	0	0	0	0	0	0	0	0	0	0
GREGORY	0	0	0	0	0	0	0	0	0	0	0	0
HAAKON	0	0	0	0	0	0	0	0	0	0	0	0
HUGHES	0	0	0	0	0	0	0	0	0	0	0	0
JACKSON	0	0	0	0	0	0	0	0	0	0	0	0
JONES	0	0	0	0	0	0	0	0	0	0	0	0
LYMAN	0	0	0	0	0	0	0	0	0	0	0	0
MELLETTTE	0	0	0	0	0	0	0	0	0	0	0	0
POTTER	0	0	0	0	0	0	0	0	0	0	0	0
STANLEY	0	0	0	0	0	0	0	0	0	0	0	0
SULLY	0	0	0	0	0	0	0	0	0	0	0	0
TODD	0	0	0	0	0	0	0	0	0	0	0	0
TRIPP	0	0	0	0	0	0	0	0	0	0	0	0
WALWORTH	0	0	0	0	0	0	0	0	0	0	0	0
ZIEBACH	0	0	0	0	0	0	0	0	0	0	0	0
SUBTOTAL	0	0	0	0	0	0	0	0	0	0	0	0

POISON HEMLOCK

COUNTY	2015				2016				INCREASE/ DECREASE		
	TOTAL	PASTURE & RANGE	NONCROP	CROP	TOTAL	INFEST.	WATER TREES TOPOG CONTROLLED				
DISTRICT 4											
BUTTE	0	0	0	0	0	0	0	0	0		
CUSTER	0	0	0	0	0	0	0	0	0		
FALL RIVER	0	0	0	0	0	0	0	0	0		
HARDING	0	0	0	0	0	0	0	0	0		
LAWRENCE	0	0	0	0	0	0	0	0	0		
MEADE	0	0	0	0	0	0	0	0	0		
OGLALA LAKOTA	0	0	0	0	0	0	0	0	0		
PENNINGTON	0	0	0	0	0	0	0	0	0		
PERKINS	0	0	0	0	0	0	0	0	0		
SUBTOTAL	0	0	0	0	0	0	0	0	0		
TOTAL	5,000	1,500	3,605	0	5,105	171	2,010	175	2,010	900	105

PHRAGMITES

COUNTY	2015				2016				# ACRES
	TOTAL	PASTURE & RANGE	NONCROP	CROP	TOTAL	NUMBER OF INFEST.	WATER TREES	TOPOG CONTROLLED	
DISTRICT 1	0	0	0	0	0	0	0	0	0
BEADLE	0	0	0	0	0	0	0	0	0
BROOKINGS	0	0	0	0	0	0	0	0	0
BROWN	0	0	0	0	0	0	0	0	0
CLARK	0	0	0	0	0	0	0	0	0
CODINGTON	0	0	0	0	0	0	0	0	0
DAY	0	0	0	0	0	0	0	0	0
DEUEL	0	0	0	0	0	0	0	0	0
EDMUNDS	0	0	0	0	0	0	0	0	0
FAULK	0	0	0	0	0	0	0	0	0
GRANT	0	0	0	0	0	0	0	0	0
HAMLIN	0	0	0	0	0	0	0	0	0
HAND	0	0	0	0	0	0	0	0	0
HYDE	0	0	0	0	0	0	0	0	0
KINGSBURY	0	0	0	0	0	0	0	0	0
MARSHALL	0	0	0	0	0	0	0	0	0
MCPHERSON	0	0	0	0	0	0	0	0	0
ROBERTS	0	0	0	0	0	0	0	0	0
SPINK	0	0	0	0	0	0	0	0	0
SUBTOTAL	0	0	0	0	0	0	0	0	0

PHRAGMITES

COUNTY	2015				2016				# ACRES
	TOTAL	PASTURE & RANGE	NONCROP	CROP	TOTAL	INFEST.	WATER TREES	TOPOG CONTROLLED	
DISTRICT 2									
AURORA	0	0	0	0	0	0	0	0	0
BON HOMME	0	0	0	0	0	0	0	0	0
BRULE	0	0	0	0	0	0	0	0	0
BUFFALO	0	0	0	0	0	0	0	0	0
CHARLES MIX	0	0	0	0	0	0	0	0	0
CLAY	0	0	0	0	0	0	0	0	0
DAVISON	0	0	0	0	0	0	0	0	0
DOUGLAS	0	0	0	0	0	0	0	0	0
HANSON	0	0	0	0	0	0	0	0	0
HUTCHINSON	0	0	0	0	0	0	0	0	0
JERAULD	0	0	0	0	0	0	0	0	0
LAKE	0	0	0	0	0	0	0	0	0
LINCOLN	0	0	0	0	0	0	0	0	0
MCCOOK	0	0	0	0	0	0	0	0	0
MINER	0	0	0	0	0	0	0	0	0
MINNEHAHA	0	0	0	0	0	0	0	0	0
MOODY	0	0	0	0	0	0	0	0	0
SANBORN	0	0	0	0	0	0	0	0	0
TURNER	0	0	0	0	0	0	0	0	0
UNION	0	0	0	0	0	0	0	0	0
YANKTON	0	0	0	0	0	0	0	0	0
SUBTOTAL	0	0	0	0	0	0	0	0	0

PHRAGMITES

COUNTY	2015				2016				# ACRES CONTROLLED
	TOTAL	PASTURE & RANGE	NONCROP	CROP	TOTAL	NUMBER OF INFEST.	WATER TREES	TOPOG	
DISTRICT 3									
BENNETT	0	0	0	0	0	0	0	0	0
CAMPBELL	0	0	0	0	0	0	0	0	0
CORSON	0	0	0	0	0	0	0	0	0
DEWEY	0	0	0	0	0	0	0	0	0
GREGORY	0	0	0	0	0	0	0	0	0
HAAKON	0	0	0	0	0	0	0	0	0
HUGHES	0	0	0	0	0	0	0	0	0
JACKSON	0	0	0	0	0	0	0	0	0
JONES	0	0	0	0	0	0	0	0	0
LYMAN	0	0	0	0	0	0	0	0	0
MELLETTTE	0	0	0	0	0	0	0	0	0
POTTER	0	0	0	0	0	0	0	0	0
STANLEY	0	0	0	0	0	0	0	0	0
SULLY	0	0	0	0	0	0	0	0	0
TODD	0	0	0	0	0	0	0	0	0
TRIPP	0	0	0	0	0	0	0	0	0
WALWORTH	0	0	0	0	0	0	0	0	0
ZIEBACH	0	0	0	0	0	0	0	0	0
SUBTOTAL	0	0	0	0	0	0	0	0	0

PHRAGMITES

COUNTY	2015				2016				# ACRES	
	TOTAL	PASTURE & RANGE	NONCROP	CROP	TOTAL	INFEST.	WATER TREES	TOPOG CONTROLLED		
DISTRICT 4										
BUTTE	220	70	90	15	175	9	75	40	75	50
CUSTER	0	0	0	0	0	0	0	0	0	0
FALL RIVER	0	0	0	0	0	0	0	0	0	0
HARDING	0	0	0	0	0	0	0	0	0	0
LAWRENCE	0	0	0	0	0	0	0	0	0	0
MEADE	425	250	50	25	325	100	0	50	50	150
OGLALA LAKOTA	0	0	0	0	0	0	0	0	0	0
PENNINGTON	0	0	0	0	0	0	0	0	0	0
PERKINS	0	0	0	0	0	0	0	0	0	0
SUBTOTAL	645	320	140	40	500	109	75	90	125	200
TOTAL	645	320	140	40	500	109	75	90	125	200